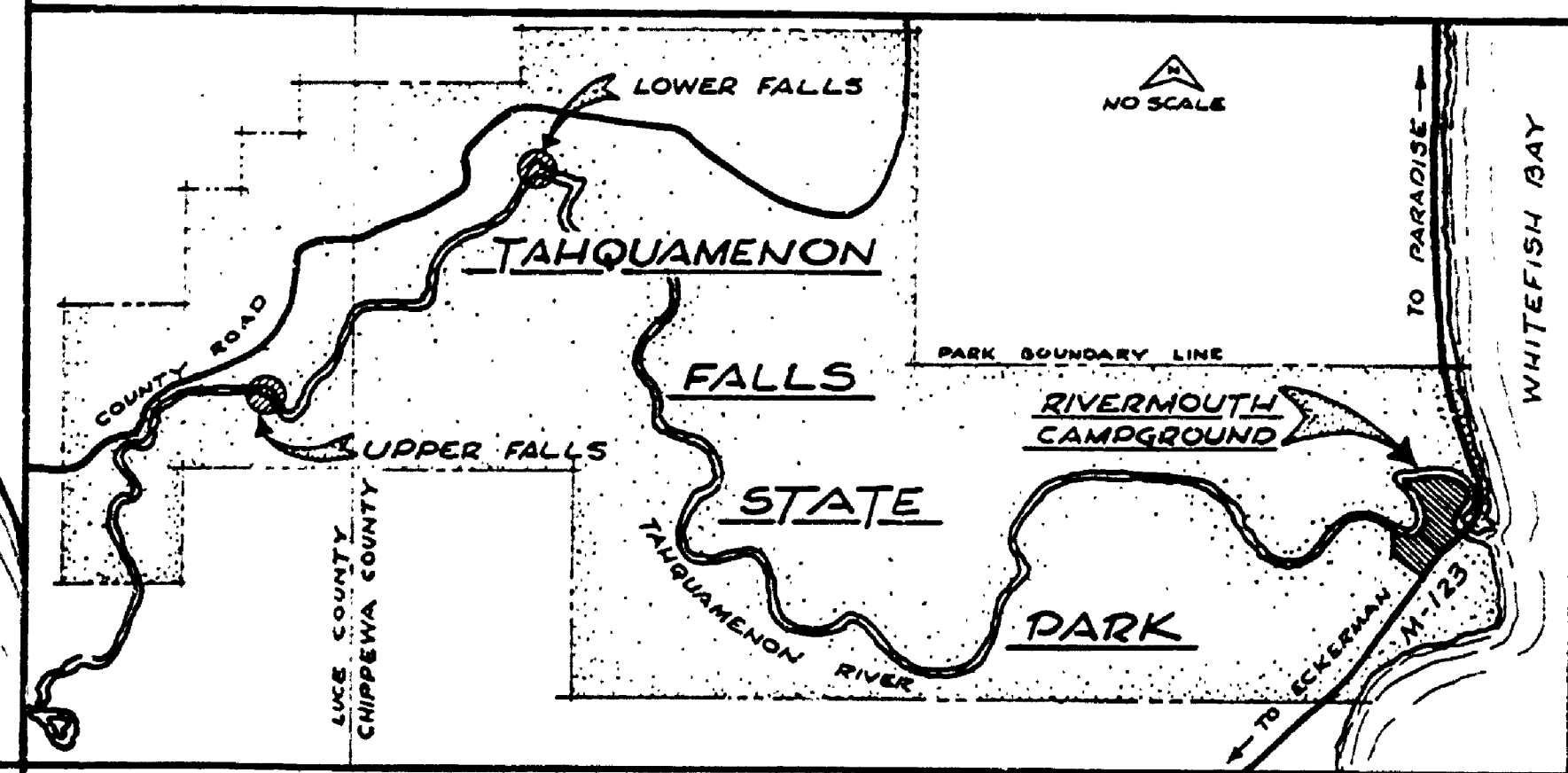
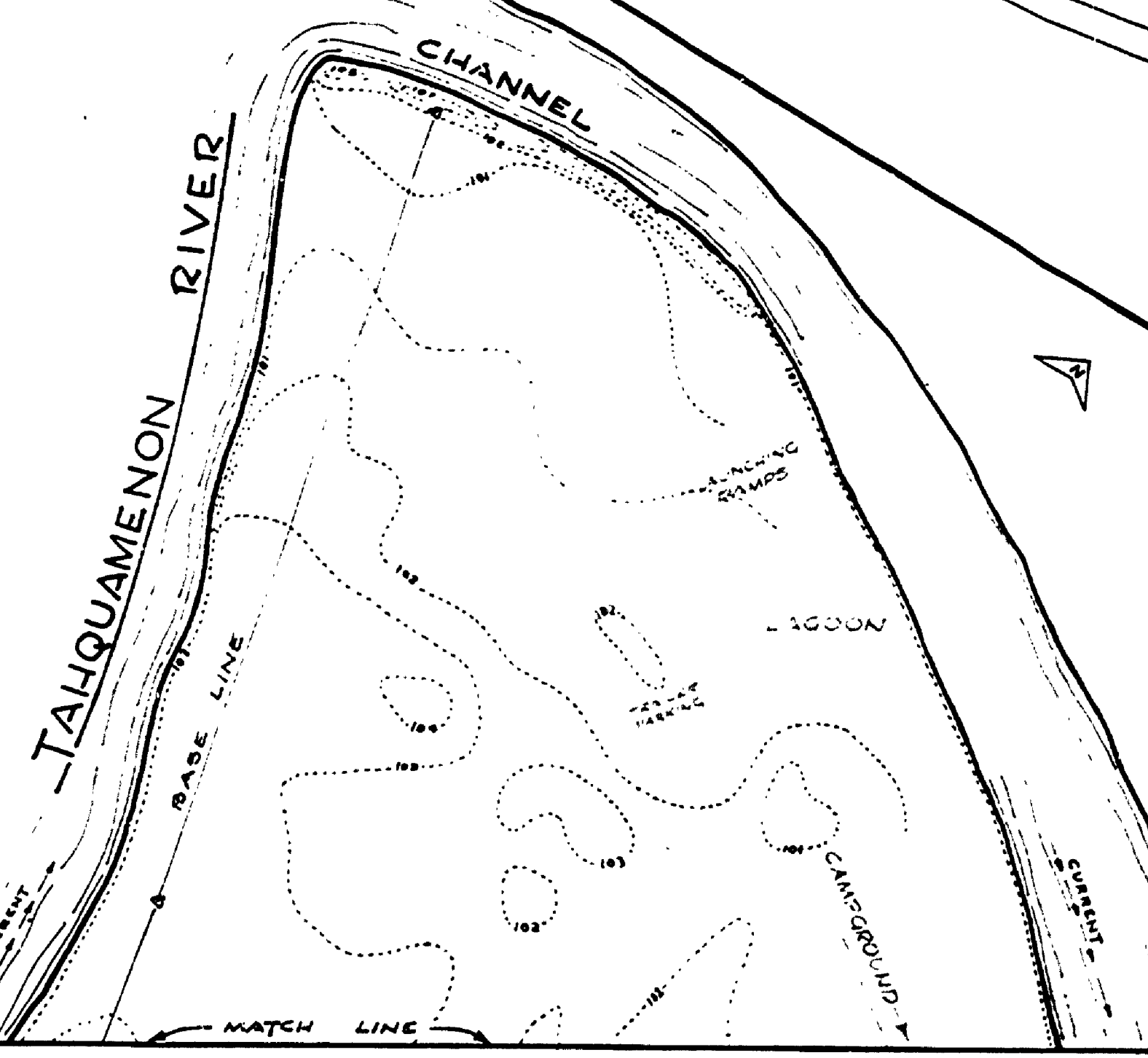
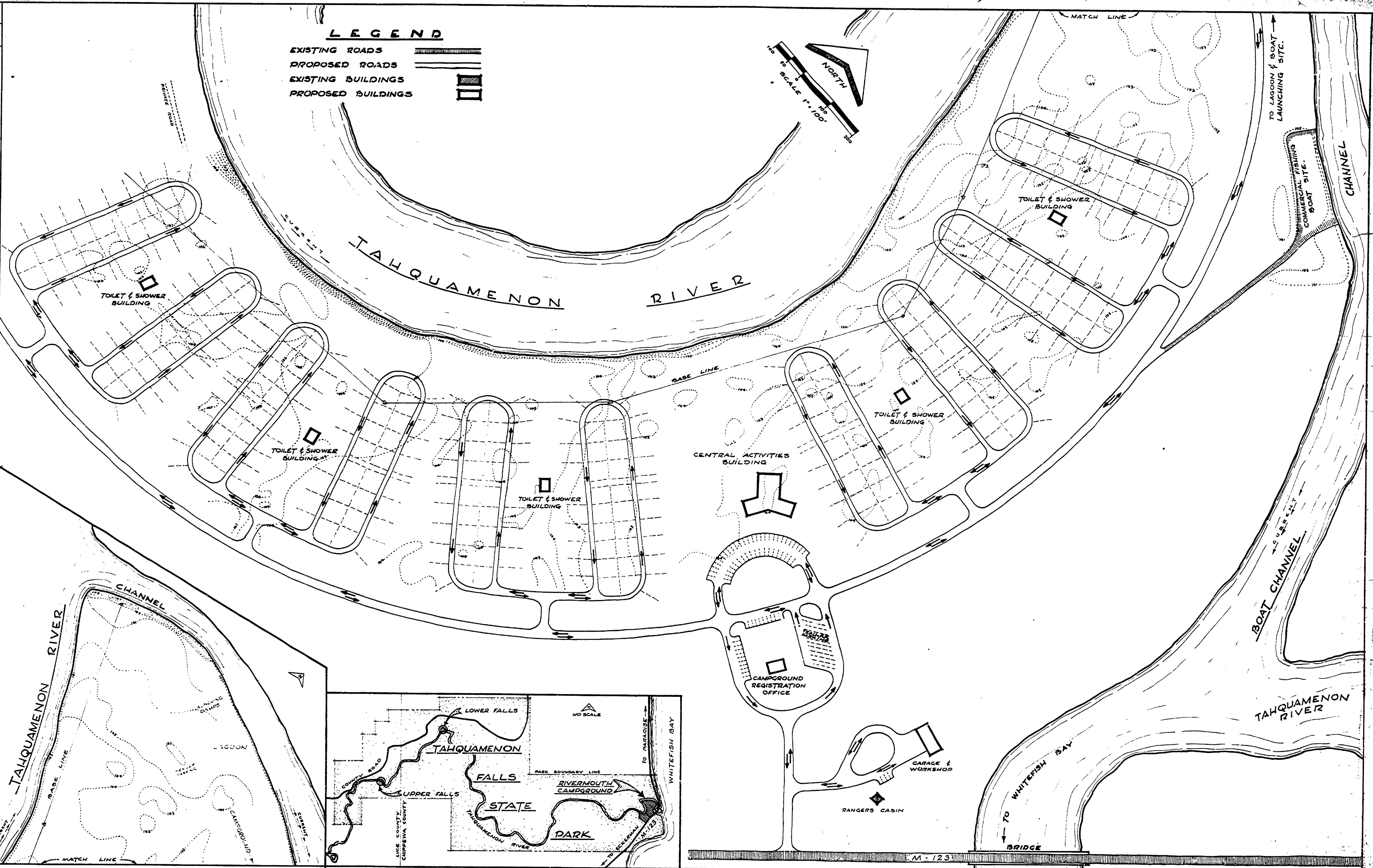


DESIGNED BY	L.M.C.	DATE		APPROVED		DATE		REVIEWED		DATE		REVISIONS	
DRAWN BY	F.J.W.							ARCHITECTURAL				1	4
CHECKED BY								ENGINEERING				2	5
								LANDSCAPE				3	6



CAMPGROUND POINT SECTION
SCALE 1" = 100'

KEY MAP

MICHIGAN
DEPARTMENT OF CONSERVATION
PARKS AND RECREATION DIVISION

TAHQUAMENON FALLS STATE PARK
RIVERMOUTH CAMPGROUND PLAN
SCALE 1" = 100'

SHEET NO. 1 OF 1
PLAN NO.