





DESIGNED BY	DATE	REVIEWED	DATE	APPROVED	DATE	NO.	DATE	BY	REVISIONS	DATE	BY
L.M.C.		ARCHITECTURAL				1			4		
F.J.W.		ENGINEERING				2			5		
		LANDSCAPE				3			6		

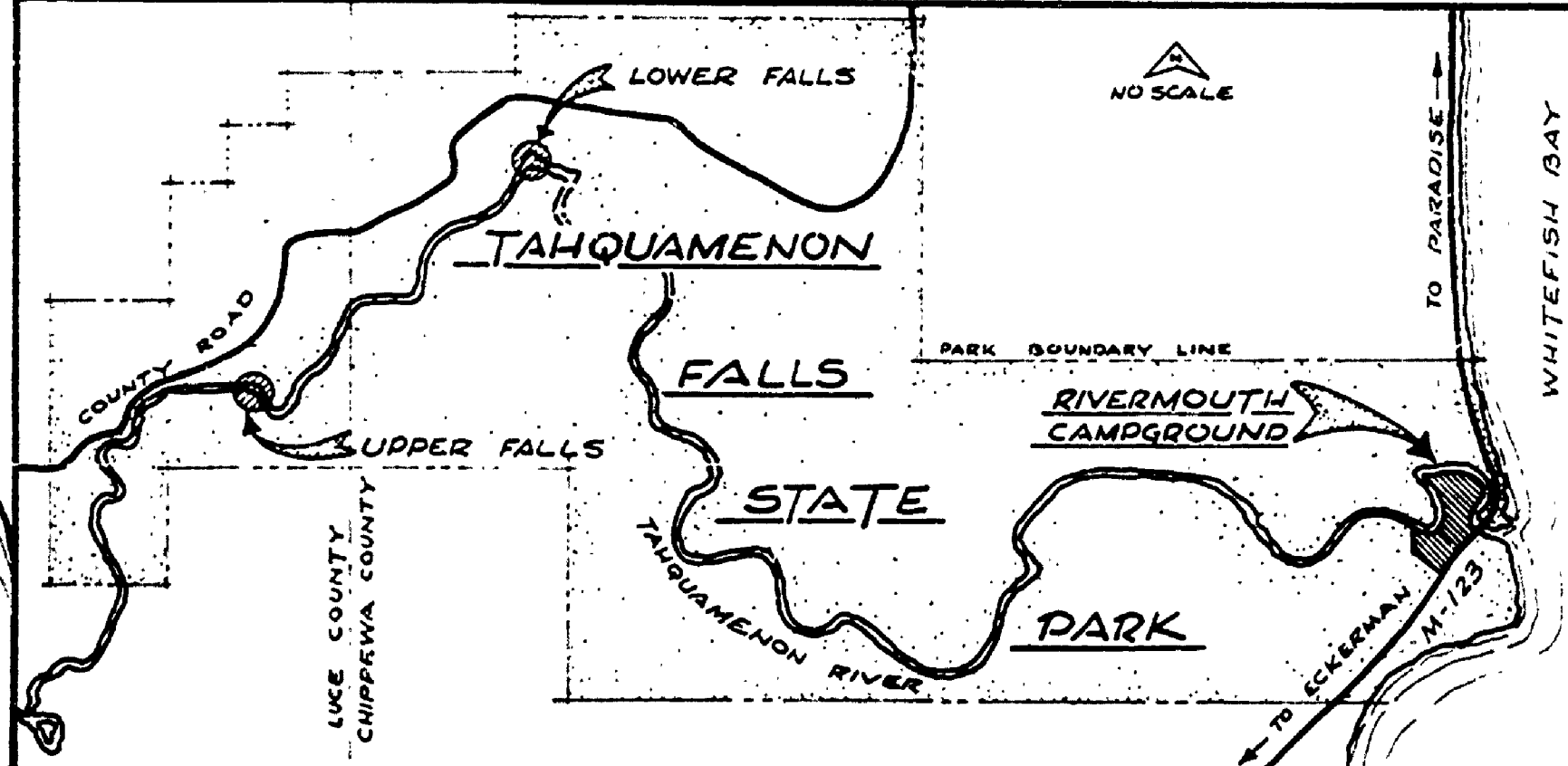
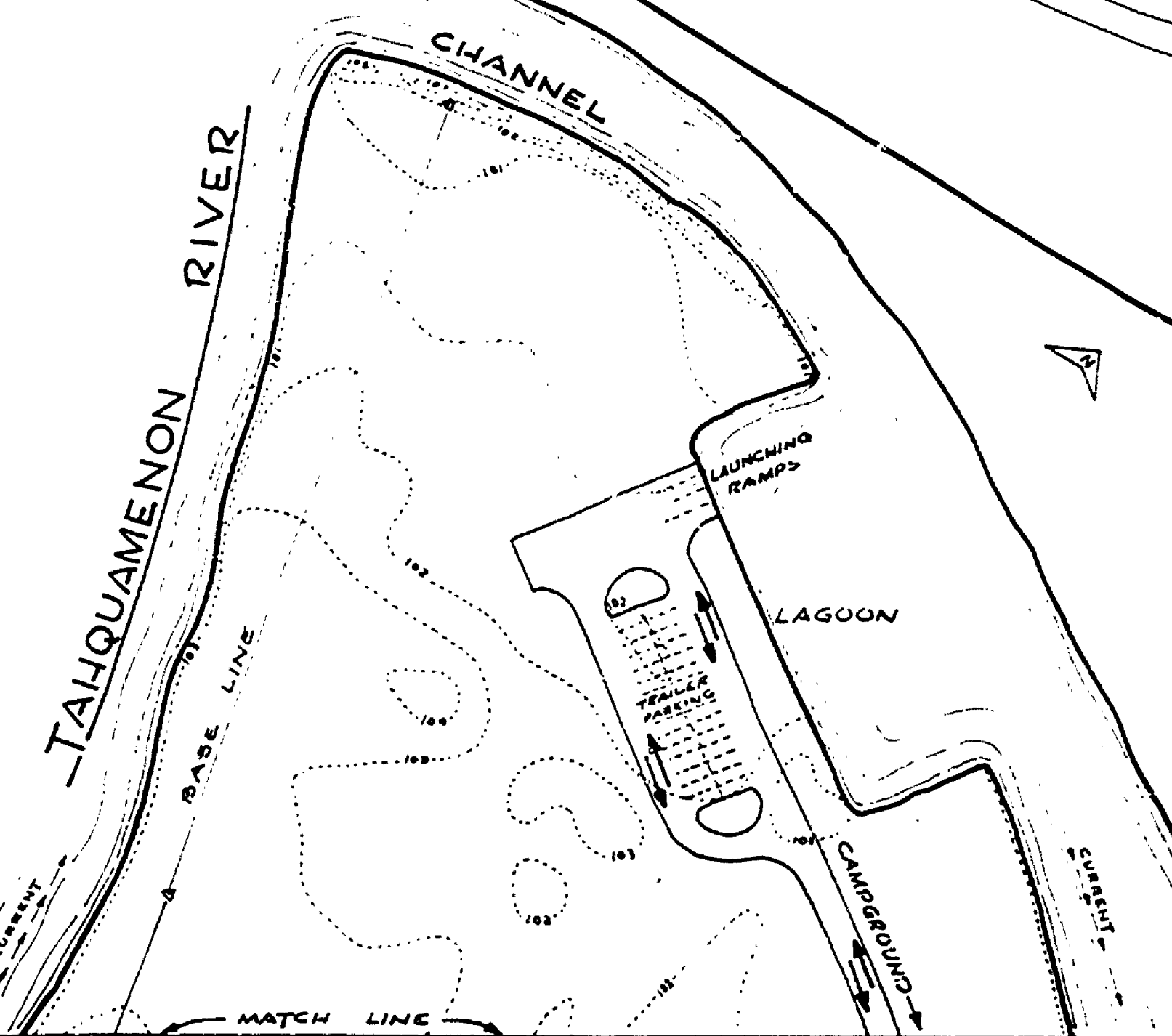
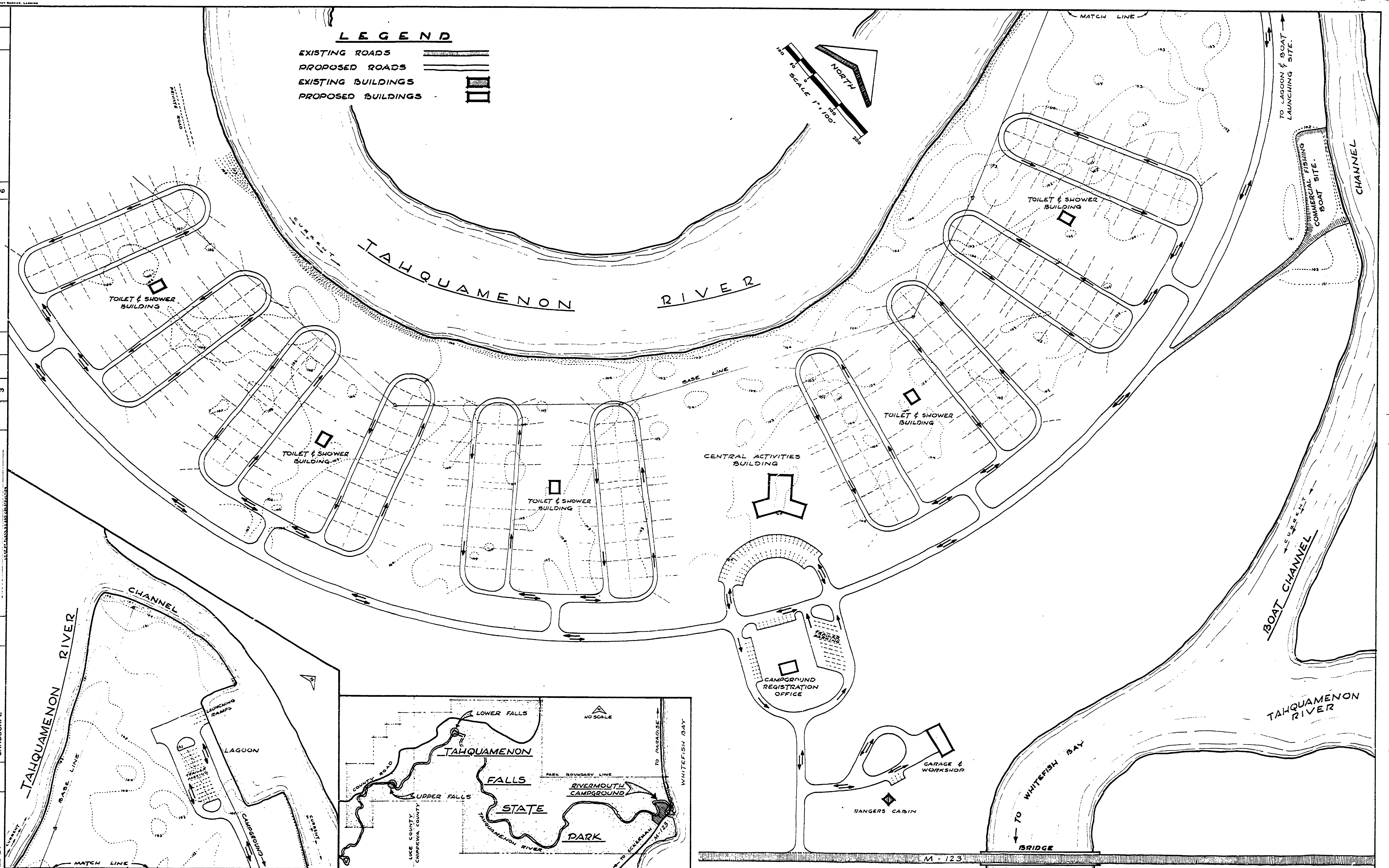
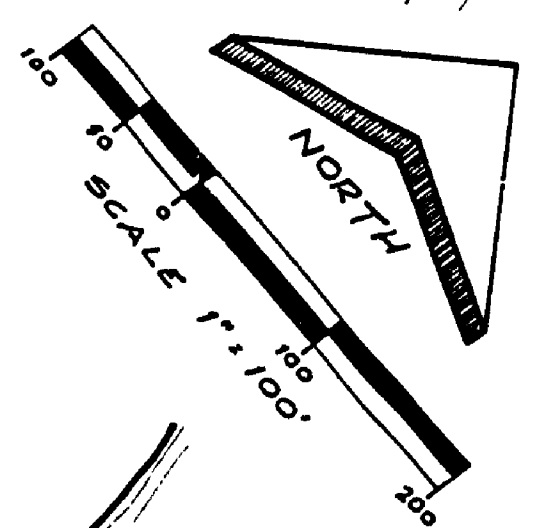
**LEGEND**

EXISTING ROADS 

PROPOSED ROADS 

EXISTING BUILDINGS 

PROPOSED BUILDINGS 



**CAMPGROUND POINT SECTION**  
SCALE 1" = 100'

**KEY MAP**

MICHIGAN  
DEPARTMENT OF CONSERVATION  
PARKS AND RECREATION DIVISION

**TAHQUAMENON FALLS STATE PARK**  
**RIVERMOUTH CAMPGROUND PLAN**  
SCALE 1" = 100'

SHEET NO. 1 OF 1 PLAN NO.