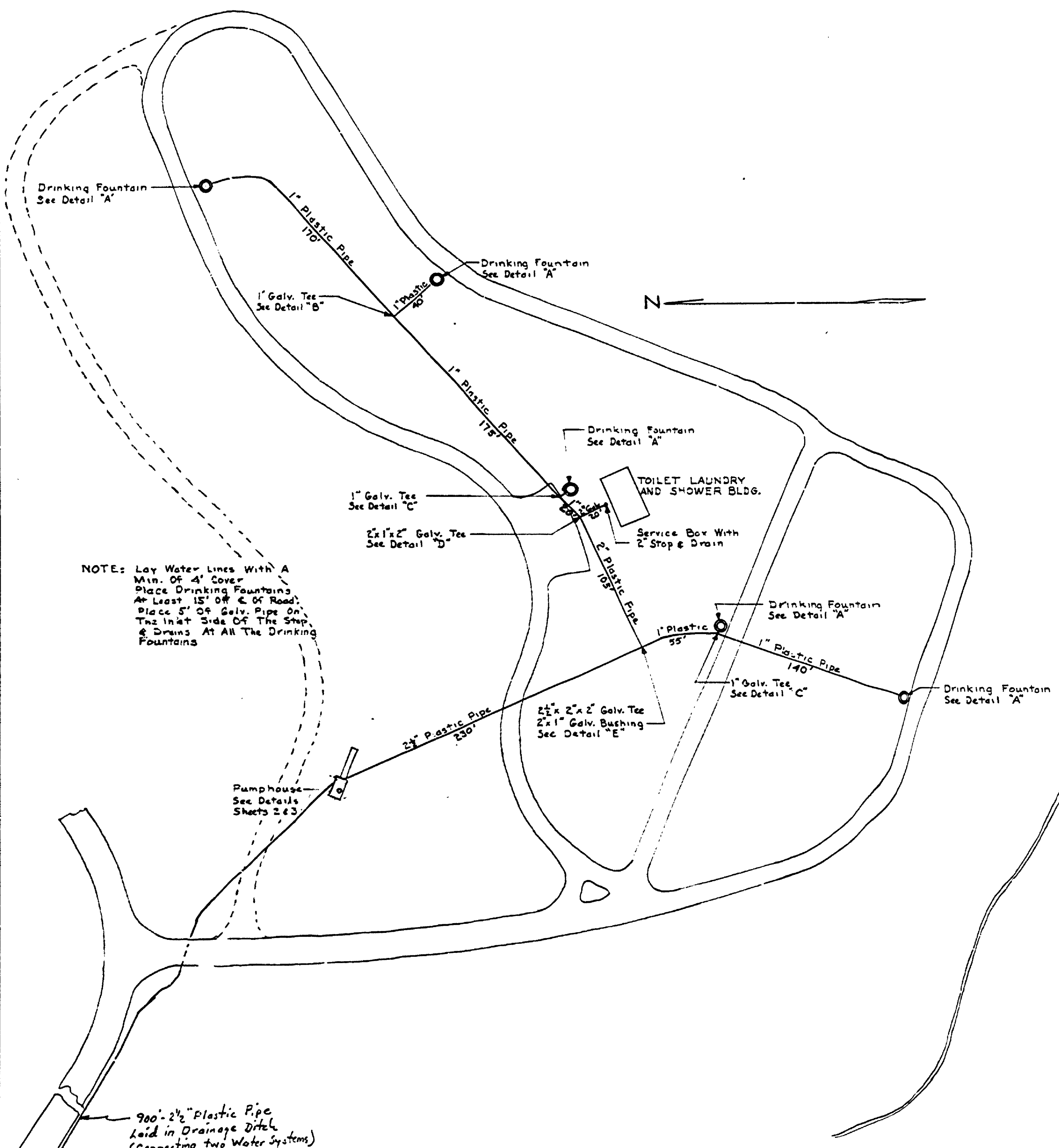
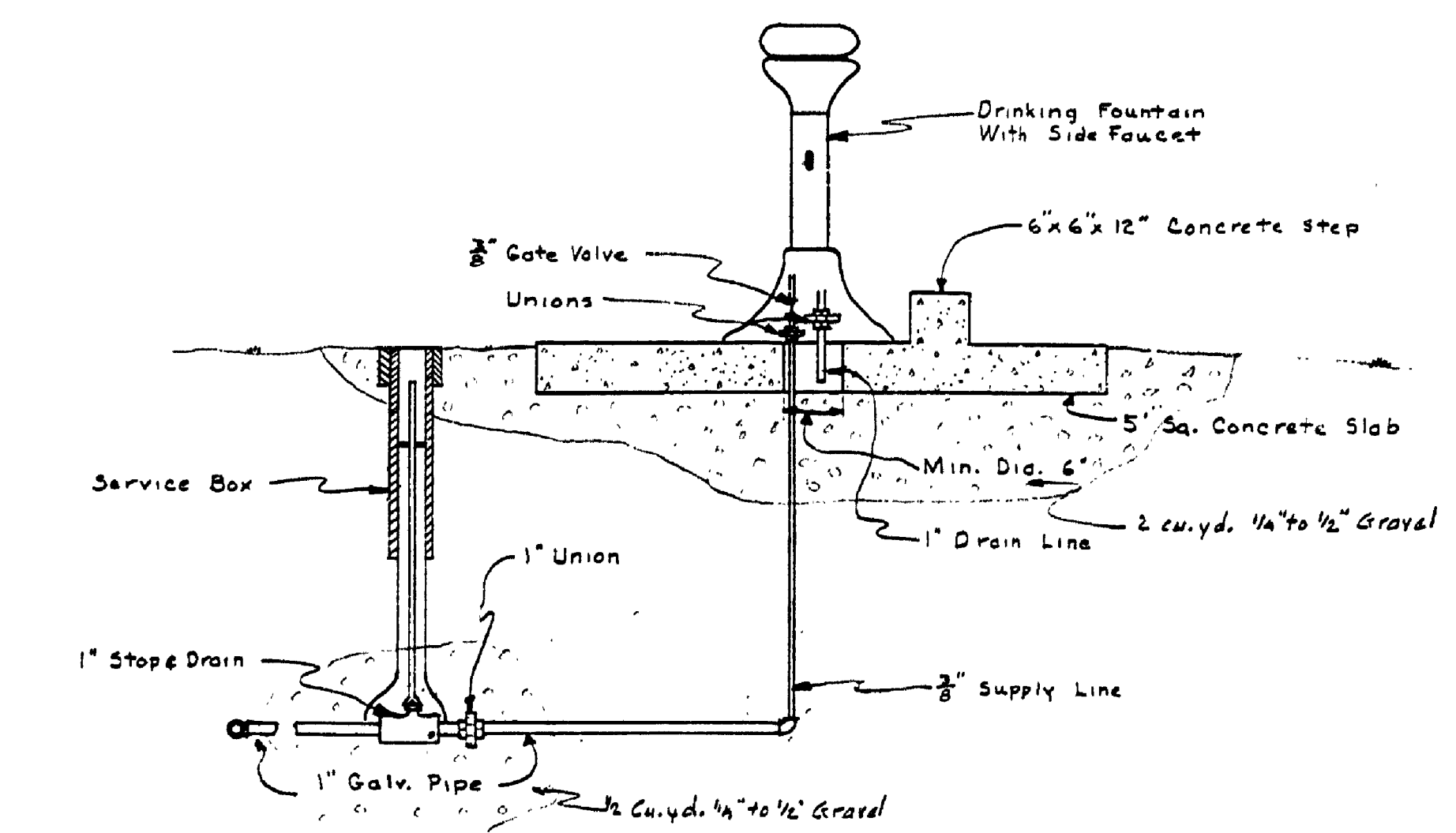


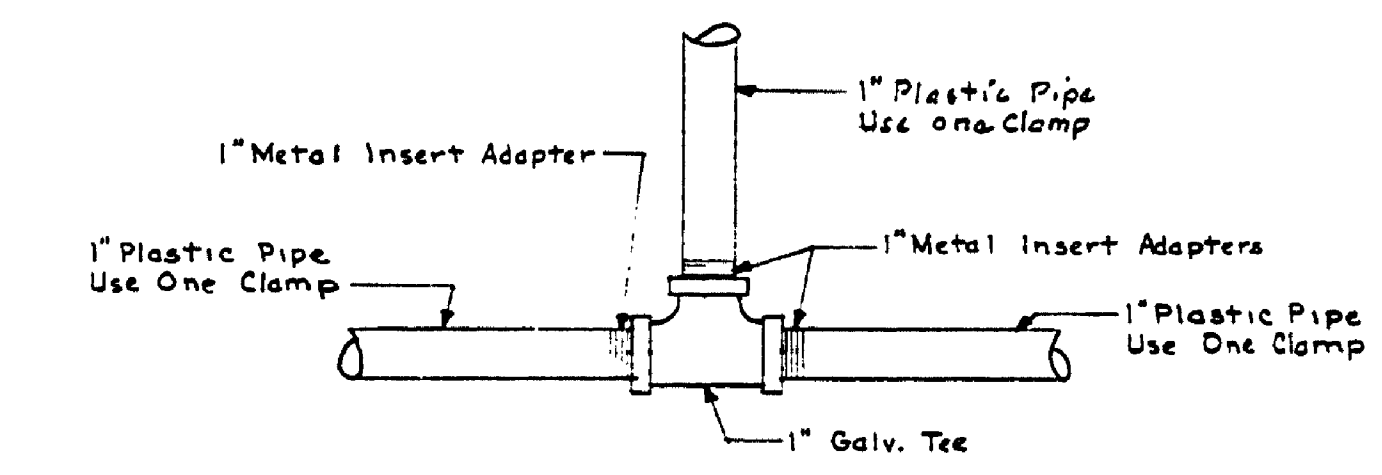
DRAWN BY	CHECKED BY	DATE	REVIEWED BY SECTIONS			APPROVED BY	REVISIONS		
			ARCHITECTURAL	ENGINEERING	LANDSCAPE		NO.	DATE	BY
B. H. G.	E. J. P.	23 Aug. 1924	J. R.	H. C. H.	J. R.	[Signature]	1		
						ASSISTANT CHIEF IN CHARGE	2		
						OF DESIGN	3		
						DATE: 3-5-52	4		
							5		
							6		



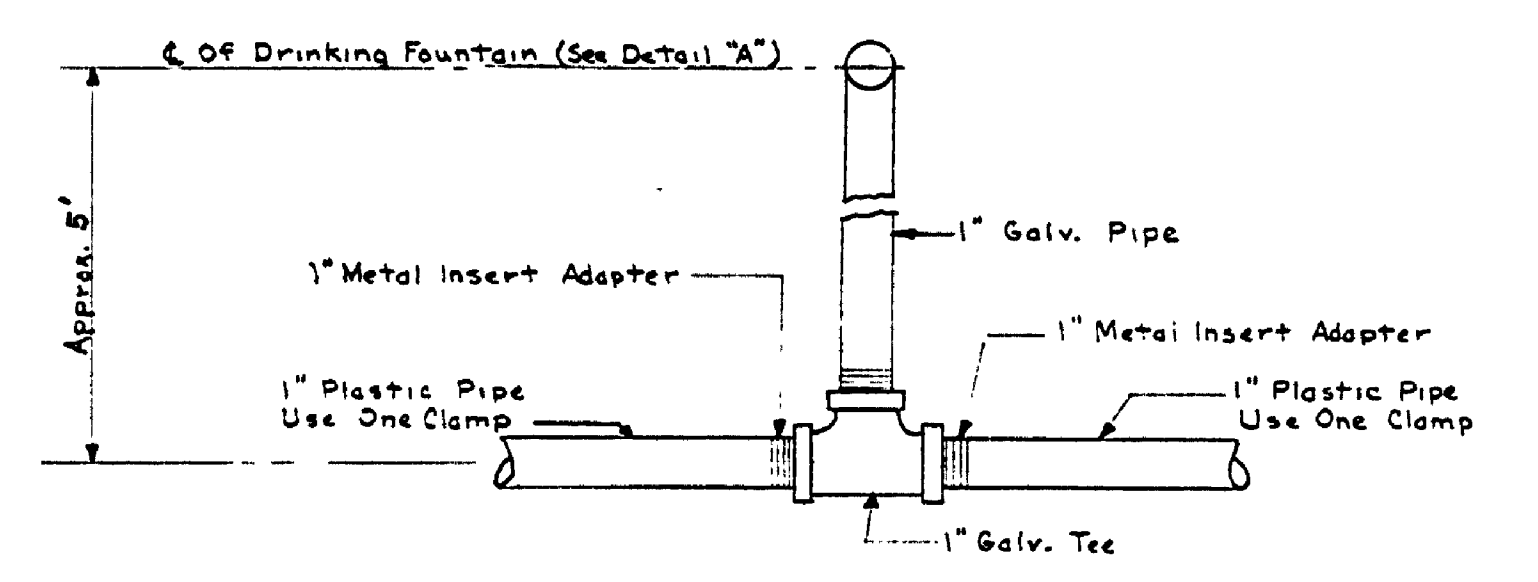
PLAN  
Scale 1" = 50'



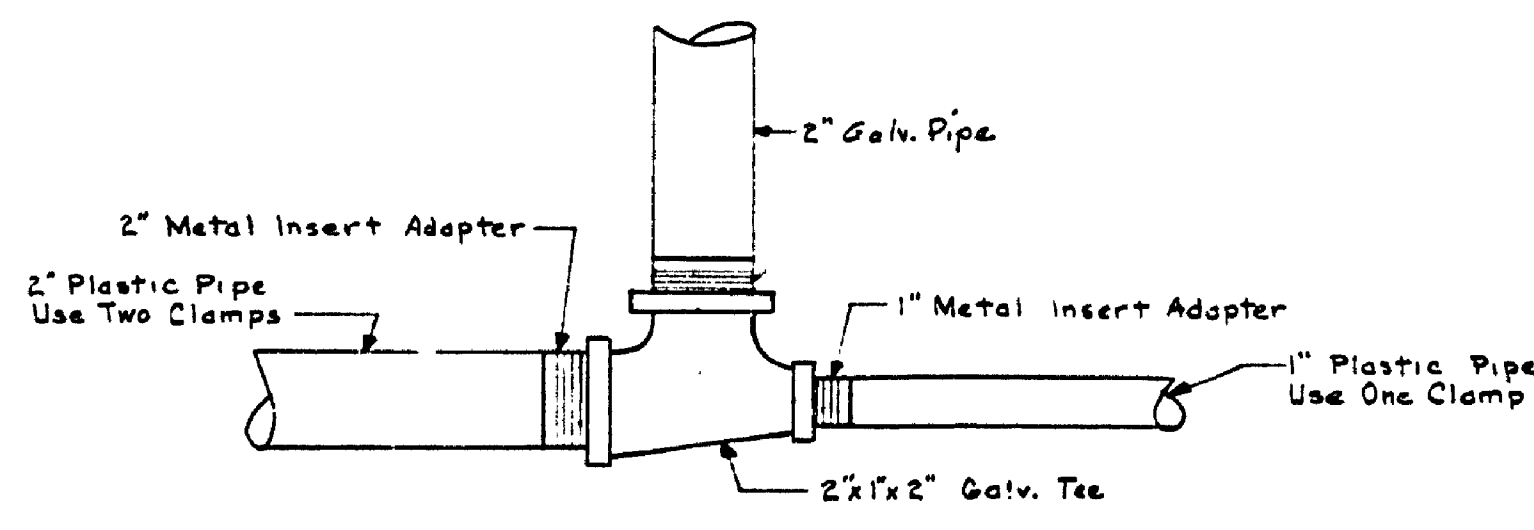
DETAIL "A"  
Not To Scale



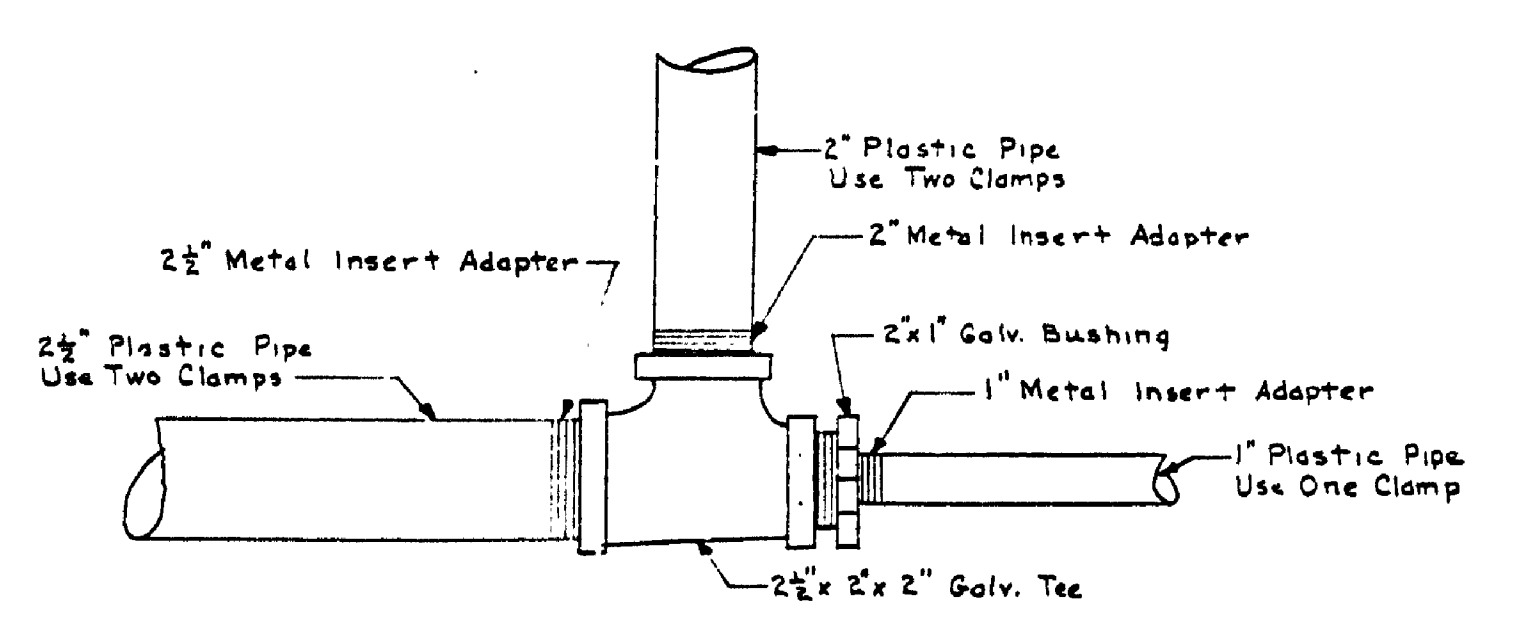
DETAIL "B"  
Not To Scale



DETAIL "C"  
Not To Scale



DETAIL "D"  
Not To Scale



DETAIL "E"  
Not To Scale

MICHIGAN  
DEPARTMENT OF CONSERVATION  
PARKS AND RECREATION DIVISION

TAHQUAMENON FALLS STATE PARK  
LOWER FALLS CAMPGROUND  
WATER SYSTEM  
Scale As Shown

SHEET  
NO. 1  
OF 2

PLAN NO.  
E-110