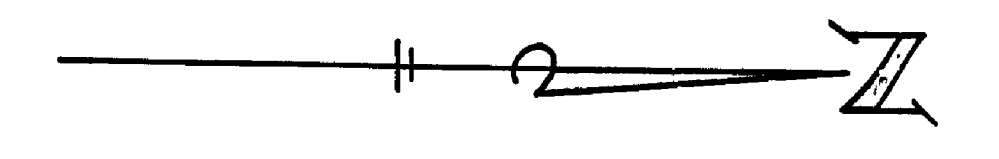


# TAHQAMENON FALLS STATE PARK

## CAMPGROUND ELECTRICAL DISTRIBUTION SYSTEM

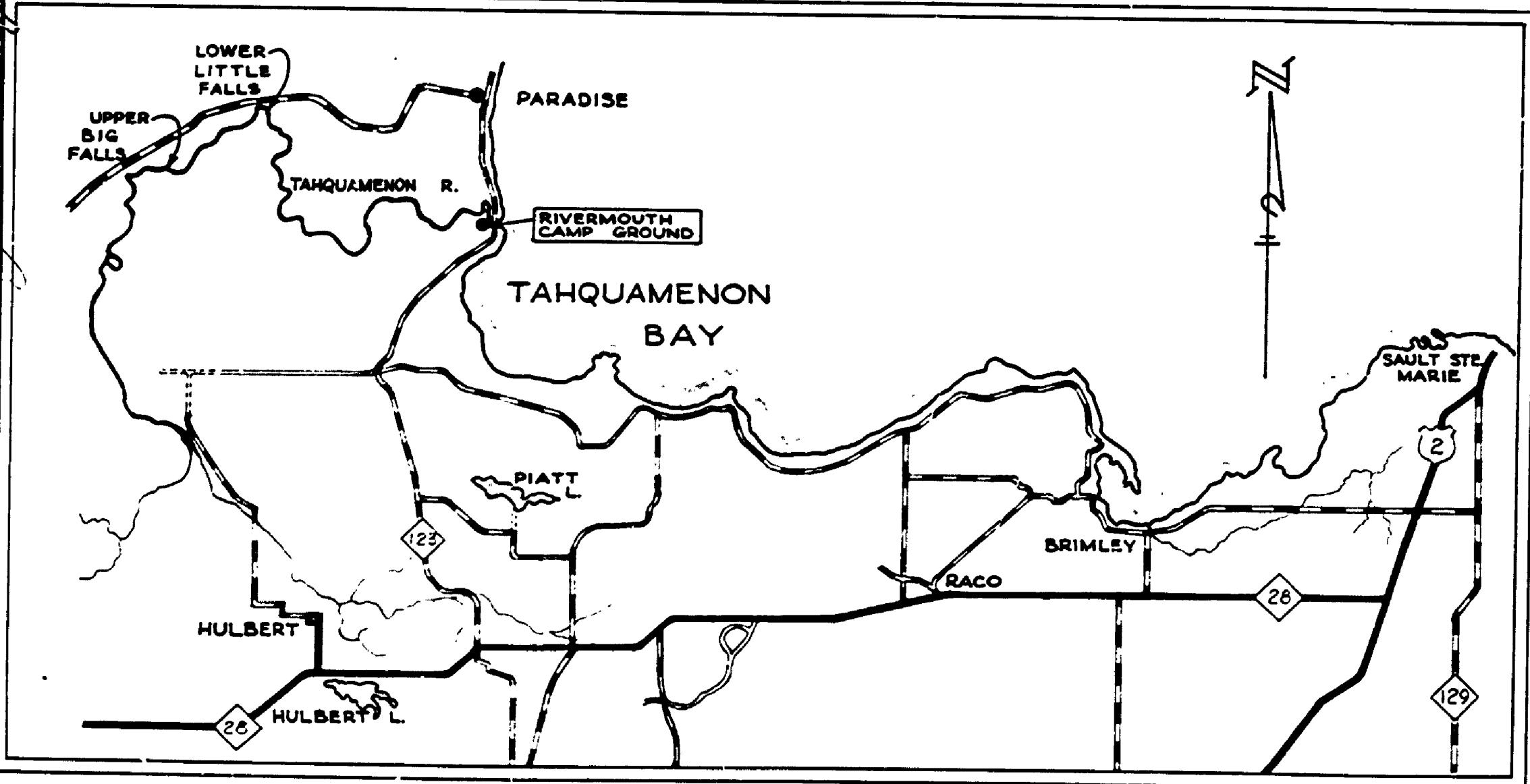
PROJECT NO 975 - 11 - C4

APPROVED   
MICHIGAN PARKS & RECREATION DIVISION



TAHQAMENON  
RIVER


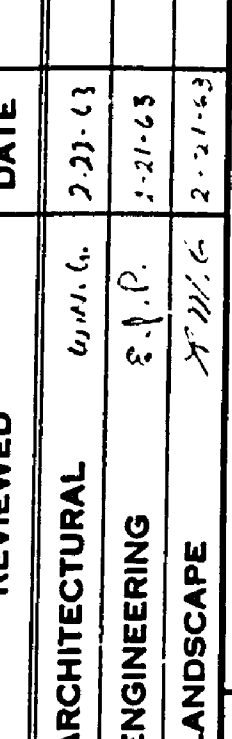
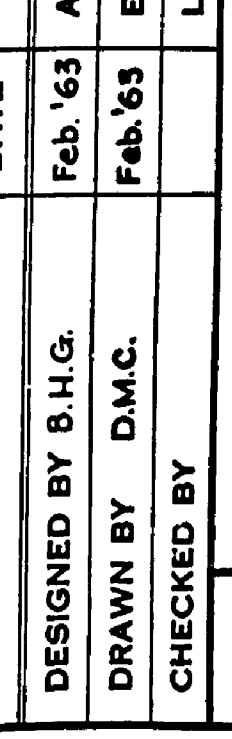
UNDERGROUND ELECTRIC  
SERVICE LINE



LOCATION MAP

SHEET INDEX

1. Cover Sheet
2. Layout of Electrical Distribution System
3. Circuit Breaker and Outlet Box Details
4. Outlet Box Wiring - Standard Plan No. SE-136 A

DESIGNED BY	DATE	REVIEWED	DATE	APPROVED	DATE	NO.	DATE BY	REVISIONS	DATE BY
B.H.G.	Feb. 63	ARCHITECTURAL	2-27-63		3/1/63	1		4	
D.M.C.	Feb. 63	ENGINEERING	2-27-63			2		5	
		LANDSCAPE	2-27-63			3		6	

MICHIGAN  
DEPARTMENT OF CONSERVATION  
PARKS AND RECREATION DIVISION

TAHQAMENON FALLS STATE PARK  
RIVERMOUTH SECTION  
ELECTRICAL DISTRIBUTION SYSTEM

SHEET  
NO. 1  
OF 4

PLAN NO.  
E-114