R-1039 COMMERCIAL BLUEPRINT SERVICE, S-98+

CAMPGROUND ROAD



ENTRANCE ROAD

LEGEND

- 2" COMPACTED 22A GRAVEL WITH PRIME & DOUBLE SEAL
- PRIME & DOUBLE SEAL
- EXISTING BITUMINOUS MAT.

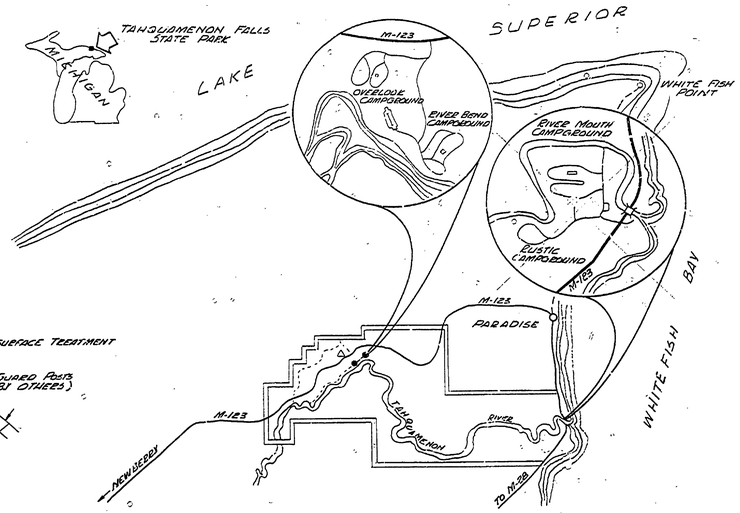

LOCATION MAP

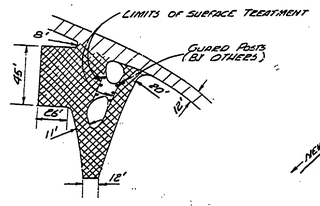

DETAIL "A"

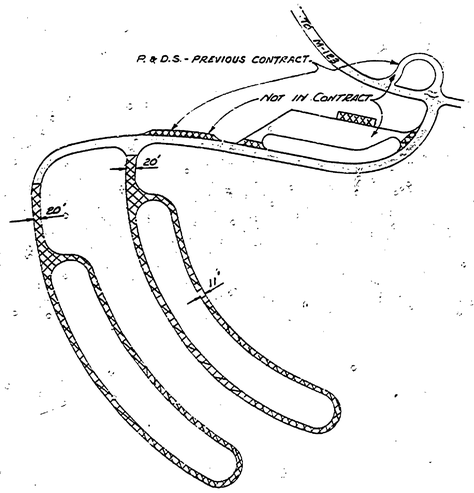

OVERLOOK CAMPGROUND

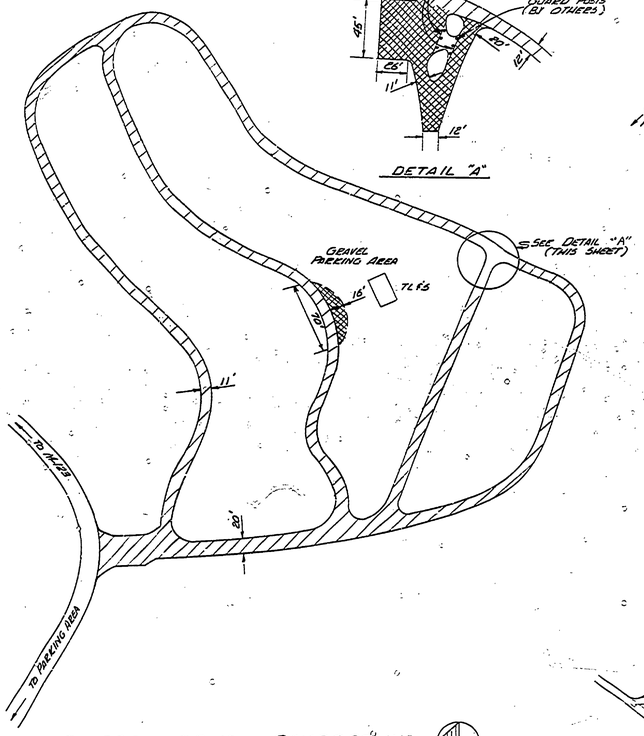

RIVERS BEND CAMPGROUND

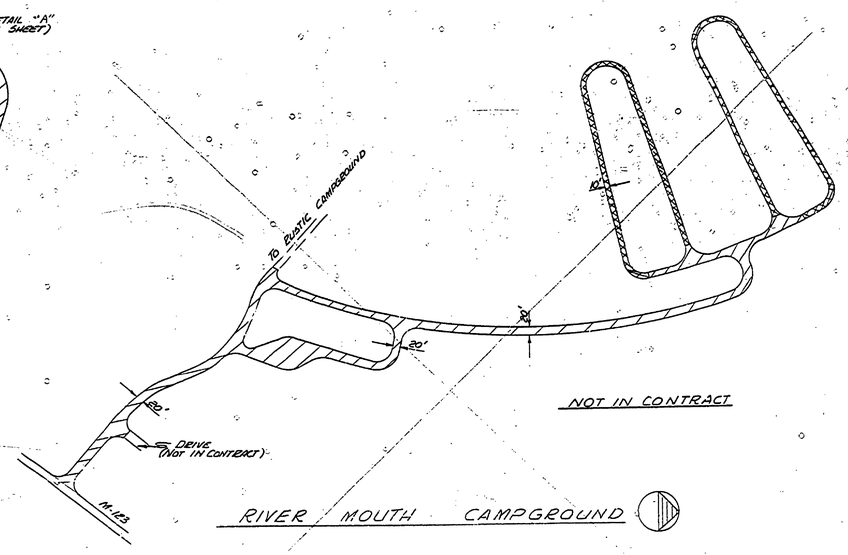

RIVER MOUTH CAMPGROUND

QUANTITIES

2" COMPACTED 22A OR 22B GRAVEL FOR CONDITIONING	5300 SQ. YDS.
31-A COVER AGGREGATE	170 TONS
BITUMINOUS PRIME COAT MC-30 OR MC-70	5300 SQ. YDS
BITUMINOUS SEAL COAT RS-2a	5300 SQ. YDS.

QUANTITIES

2" COMPACTED 22A OR 22B GRAVEL FOR PARKING AREAS	900 SQ. YDS.
31-A COVER AGGREGATE	170 TONS
BITUMINOUS PRIME COAT MC-30 OR MC-70	5,300 SQ. YDS.
BITUMINOUS SEAL COAT RS-2a	5,300 SQ. YDS.

QUANTITIES

2" COMPACTED 22A OR 22B GRAVEL FOR CONDITIONING	200 CU. YDS.
26 B/ COVER AGGREGATE	516 TONS
BITUMINOUS PRIME COAT MC-30 OR MC-70	10,565 SQ. YDS.
BITUMINOUS SEAL COAT AE-3	10,565 SQ. YDS.

BUILDING COMMITTEE APPROVAL
BY: _____ CHAIRMAN DATE _____
RECOMMENDED FOR APPROVAL: W. E. Brooks 2-19-71 ENGINEERING OR ARCHITECTURAL SUPERVISOR DATE
RECOMMENDED FOR APPROVAL: [illegible] 2-19-71 PROGRAM AND PLAN COORDINATOR DATE
DIVISION/REGION APPROVAL
BY: Paul R. Resick 2-25-71 DIVISION CHIEF/REGIONAL MANAGER DATE
ENGINEERING DIVISION
APPROVED: H. C. MacLean 2-26-71 CHIEF ENGINEER DATE

SURVEYED BY SMITH & THOMPSON	10-70	DRAWN BY J. LEMMON	11-70	NO.	DATE	BY	REVISIONS	NO.	DATE	BY	REVISIONS
DESIGNED BY L. SMITH	11-70	CHECKED BY		1.	9-71	D.B.		3.			
	DATE		DATE	2.				4.			

MICHIGAN
DEPARTMENT OF NATURAL RESOURCES

OVERLOOK, RIVERS BEND, & RIVER MOUTH CAMPGROUNDS
SHEET TITLE

TAHQUAMENON FALLS STATE PARK
AREA OR PARK
BITUMINOUS SURFACING
PROJECT

PROJECT NO. 20-1129
SHEET 1 OF 1 PLAN NO. E-120