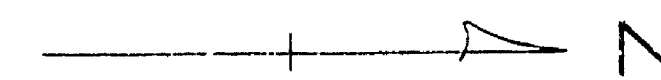
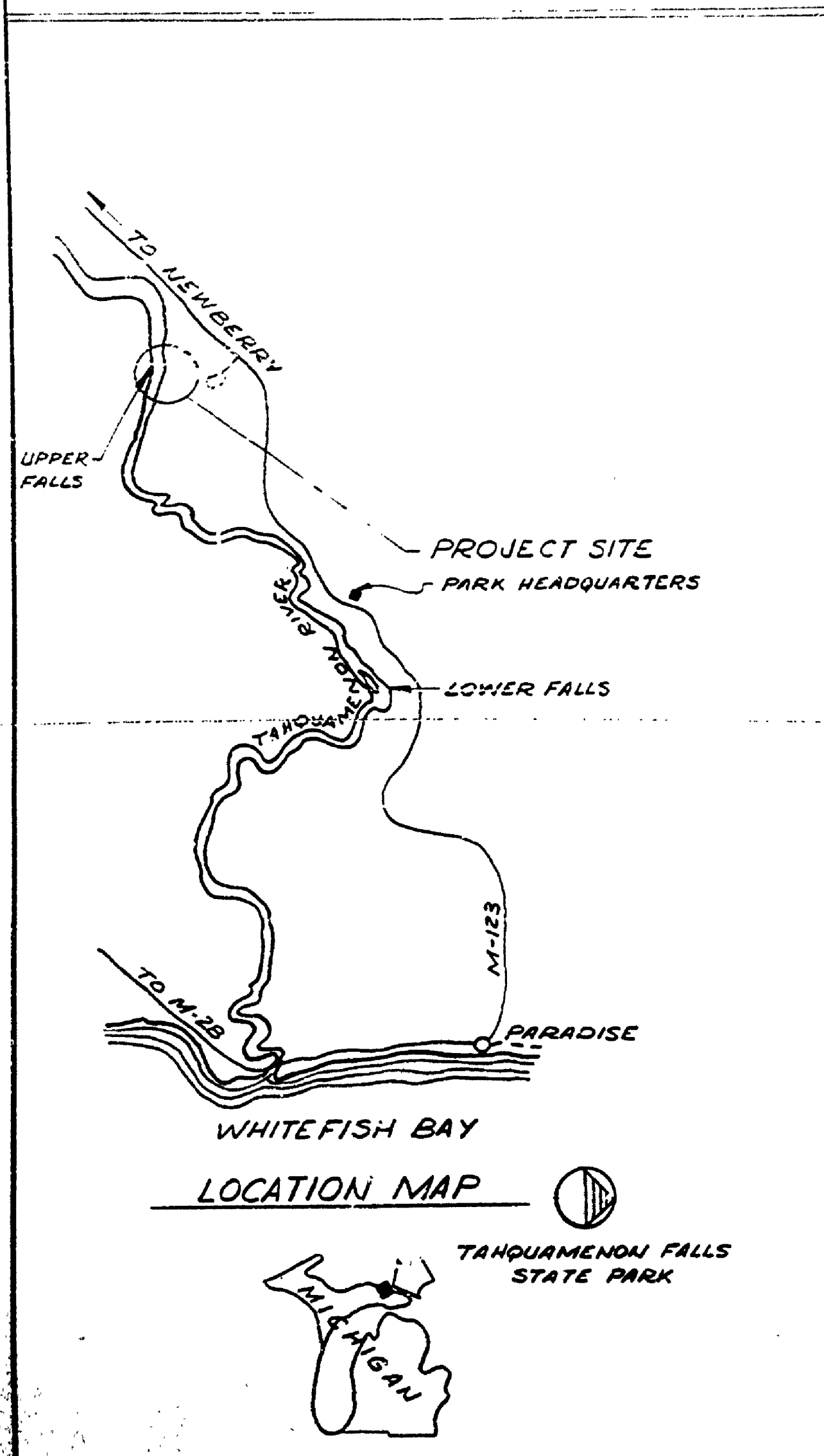
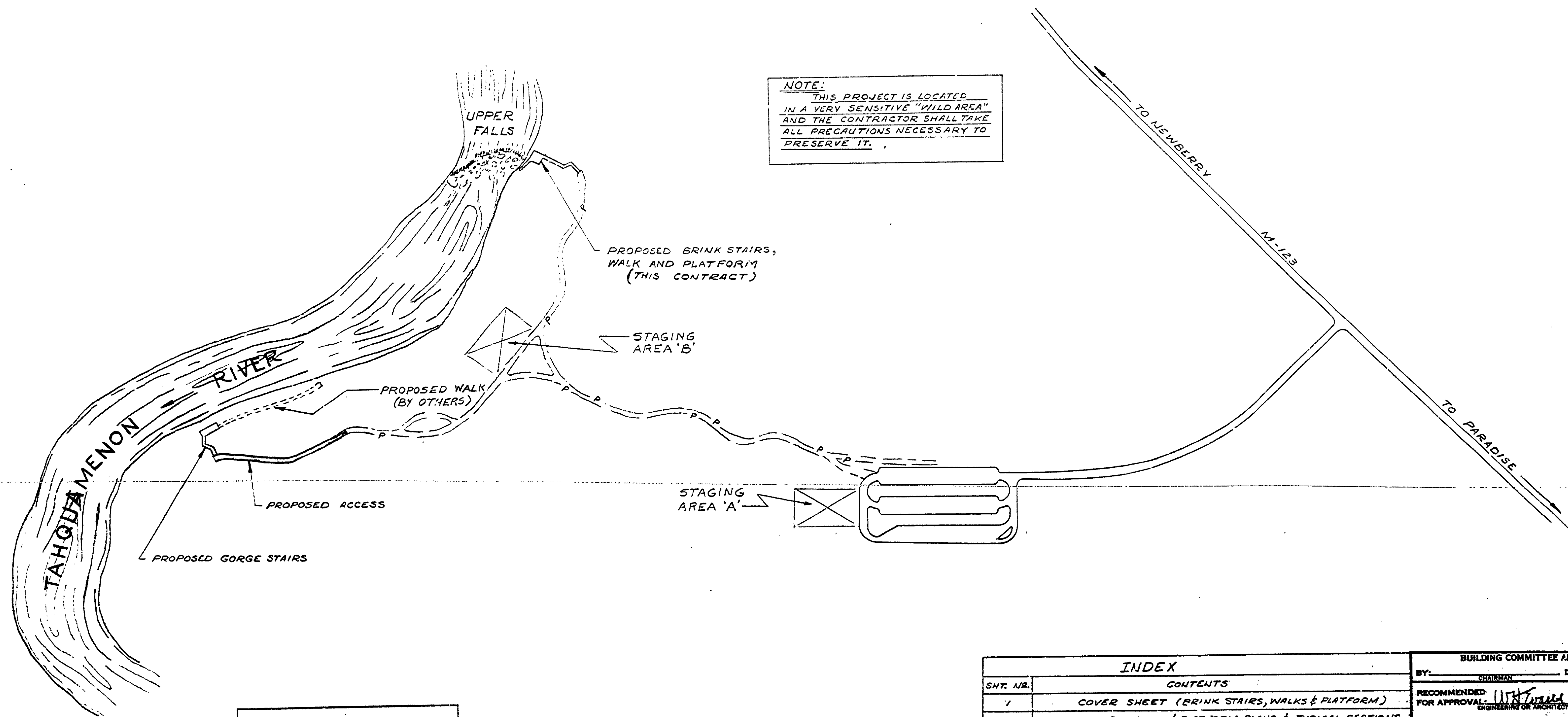


# TAHQAMENON FALLS STATE PARK UPPER FALLS STAIRWAYS

PROJECT NO. 24-1084



NOTE:  
THIS PROJECT IS LOCATED  
IN A VERY SENSITIVE "WILD AREA"  
AND THE CONTRACTOR SHALL TAKE  
ALL PRECAUTIONS NECESSARY TO  
PRESERVE IT.



LEGEND		
— — —	ROADS	
- P -	PATHS	
= = =	NEW CONSTRUCTION	

PLAN  
SCALE: 1" = 200'

INDEX	
SHT. NO.	CONTENTS
1	COVER SHEET (BRINK STAIRS, WALKS & PLATFORM)
2	BRINK STAIRS, WALKS & PLATFORM PLANS & TYPICAL SECTIONS
3	BRINK STAIRS FOOTING PLANS & HARDWARE DETAILS
4	WALKS & PLATFORM FOOTING PLAN, FRAMING PLAN & HARDWARE DET.
5	BRINK STAIRS DETAILS
6	BRINK STAIRS DETAILS

BUILDING COMMITTEE APPROVAL	
BY:	DATE
RECOMMENDED FOR APPROVAL: <i>[Signature]</i>	2-19-74
ENGINEERING OR ARCHITECTURAL SUPERVISION DATE	
RECOMMENDED FOR APPROVAL: <i>[Signature]</i>	2-20-74
DIVISION/REGION APPROVAL	
BY: <i>[Signature]</i>	3-15-74
ENGINEERING DIVISION	
APPROVED: <i>[Signature]</i>	3-21-74
DATE	

DESIGNED BY: <i>D. LEAK</i>	DRAWN BY: <i>M. KUNISH</i>	NO. 1	DATE	BY	REVISIONS	NO. 3	DATE	BY	REVISIONS
DATE	CHECKED BY: <i>[Signature]</i>	2				4			

MICHIGAN DEPARTMENT OF NATURAL RESOURCES	COVER SHEET SHEET TITLE	TAHQAMENON FALLS STATE PARK AREA OR PARK BRINK STAIRWAYS PROJECT	PROJECT NO. 24-1084 SHEET 1 OF 6 PLAN NO. E-123
---	----------------------------	---	---