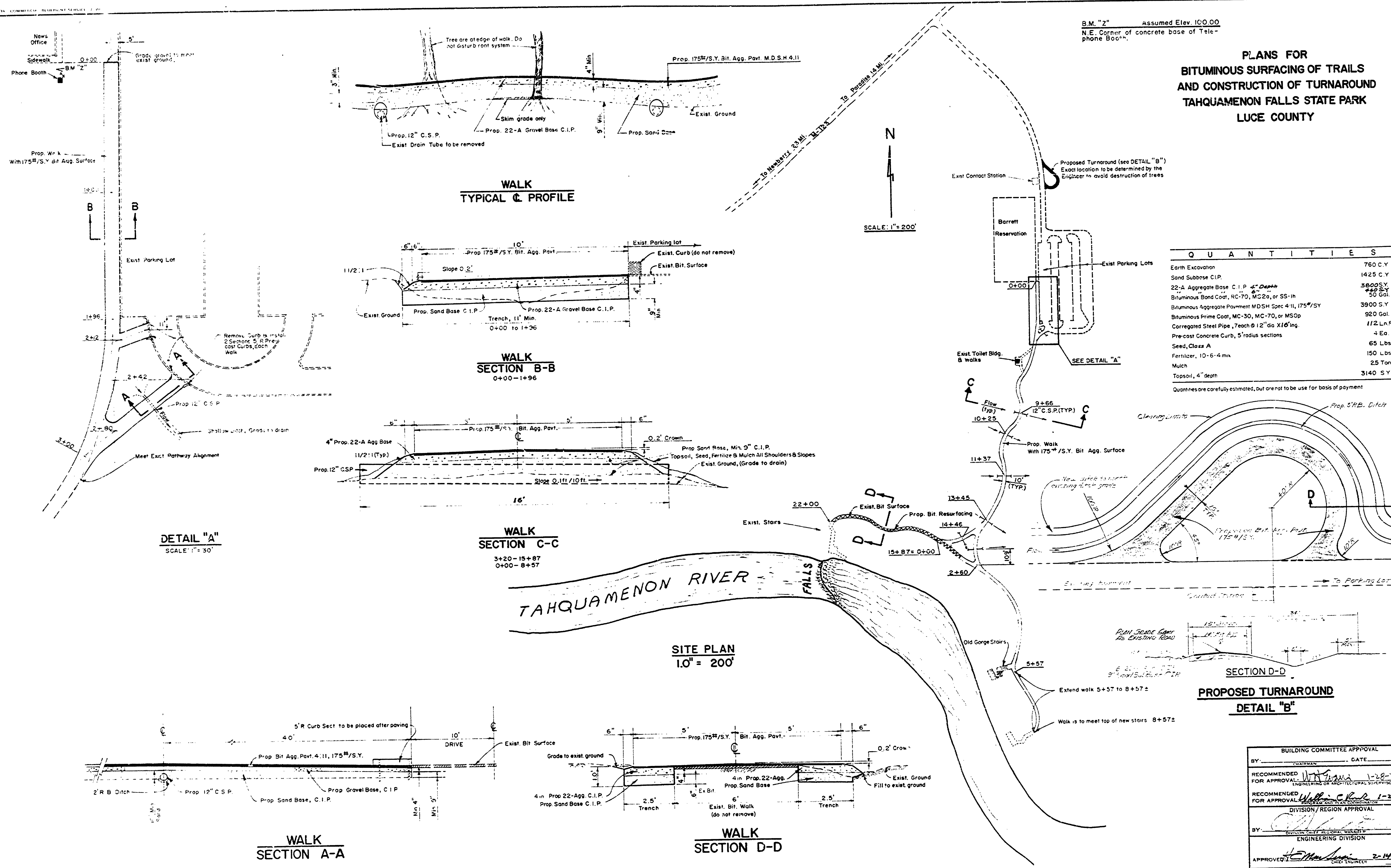
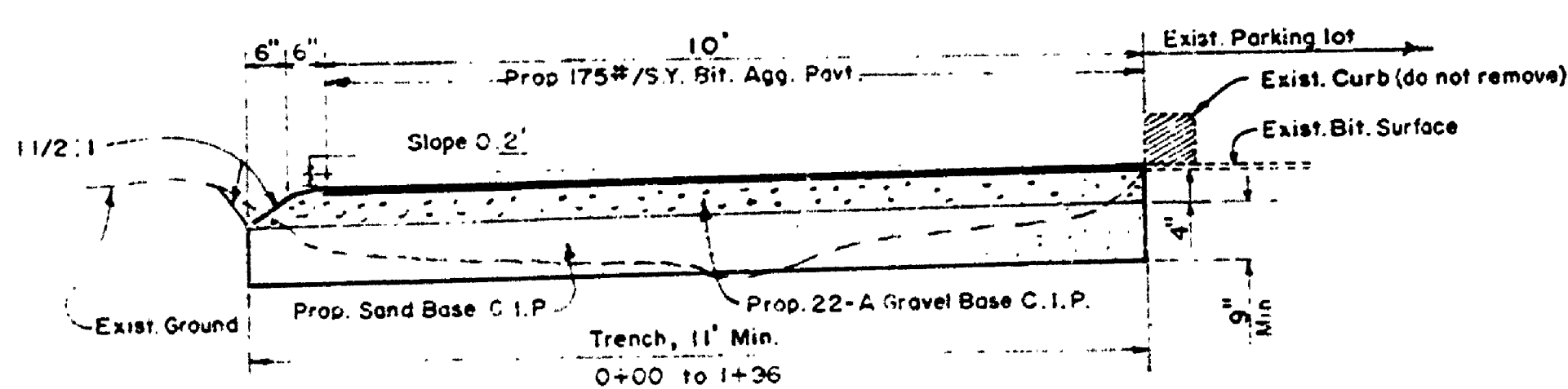


B.M. "Z" Assumed Elev. 100.00
 N.E. Corner of concrete base of Telephone Box

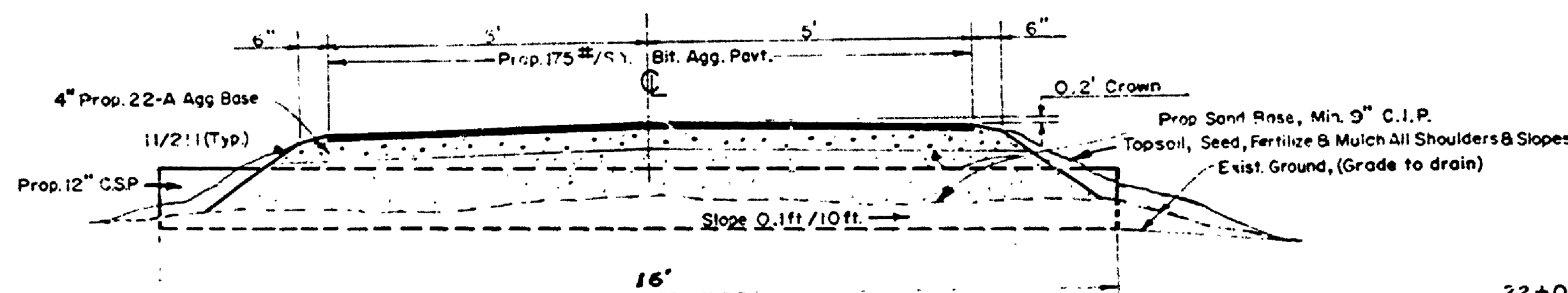
**PLANS FOR
 BITUMINOUS SURFACING OF TRAILS
 AND CONSTRUCTION OF TURNAROUND
 TAHQUAMENON FALLS STATE PARK
 LUCE COUNTY**



**WALK
 TYPICAL C PROFILE**

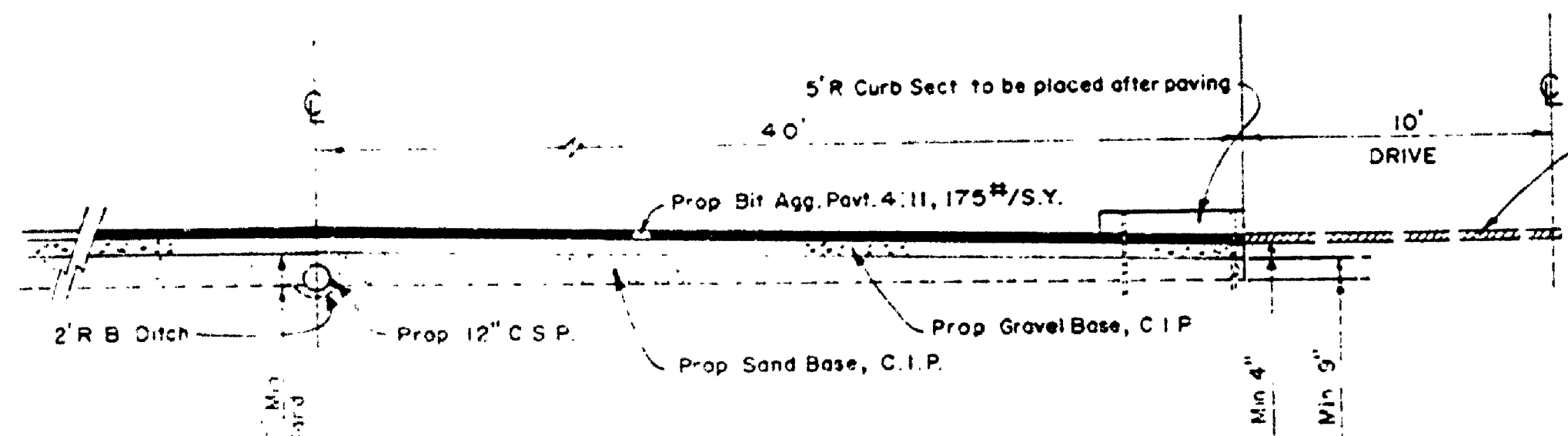


**WALK
 SECTION B-B
 0+00-1+96**

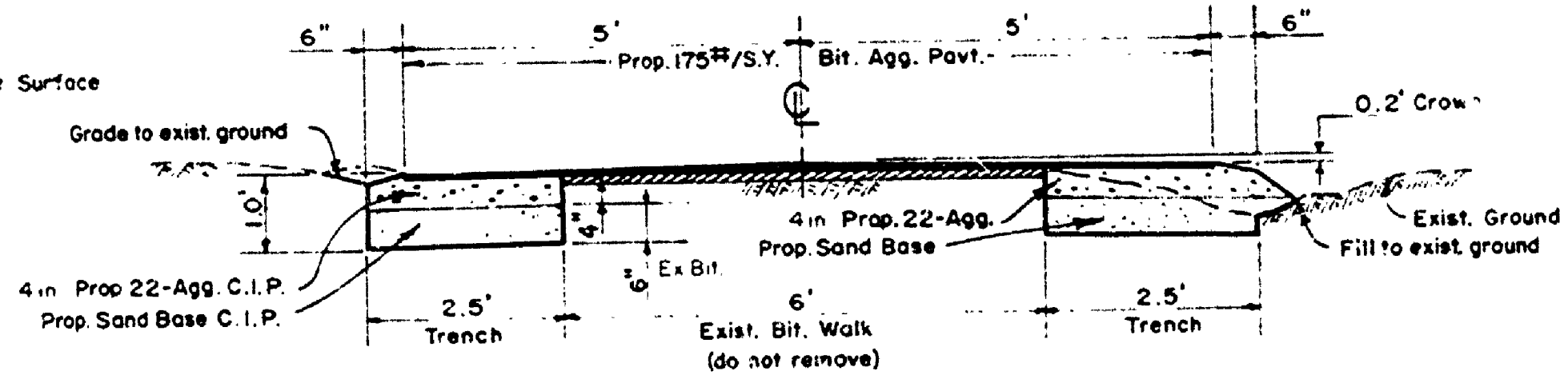


**WALK
 SECTION C-C
 3+20-15+87
 0+00-8+57**

**DETAIL "A"
 SCALE: 1" = 30'**



**WALK
 SECTION A-A**



**WALK
 SECTION D-D**

QUANTITIES	
Earth Excavation	760 C.Y.
Sand Subbase C.I.P.	1425 C.Y.
22-A Aggregate Base C.I.P. 4" Depth	5600 S.Y.
Bituminous Bond Coat, RC-70, MC-20, or SS-1h	50 Gal.
Bituminous Aggregate Pavement MDSH Spec 4-11, 175#/S.Y.	3900 S.Y.
Bituminous Prime Coat, MC-30, MC-70, or MSOp	920 Gal.
Corrugated Steel Pipe, 7each @ 12" dia X 10' long	112 Lb.Ft.
Pre-cast Concrete Curb, 5' radius sections	4 Ea.
Seed, Class A	65 Lbs
Fertilizer, 10-6-4 mix	150 Lbs
Mulch	25 Ton
Topsoil, 4" depth	3140 S.Y.

Quantities are carefully estimated, but are not to be used for basis of payment.

**SECTION D-D
 PROPOSED TURNAROUND
 DETAIL "B"**

BUILDING COMMITTEE APPROVAL	
BY: _____	DATE: _____
RECOMMENDED FOR APPROVAL: <i>W. J. ...</i> 1-28-75	
RECOMMENDED FOR APPROVAL: <i>W. J. ...</i> 1-21-75	
DIVISION/REGION APPROVAL	
BY: _____	DATE: _____
ENGINEERING DIVISION	
APPROVED: <i>H. ...</i> 2-14-75	DATE: _____