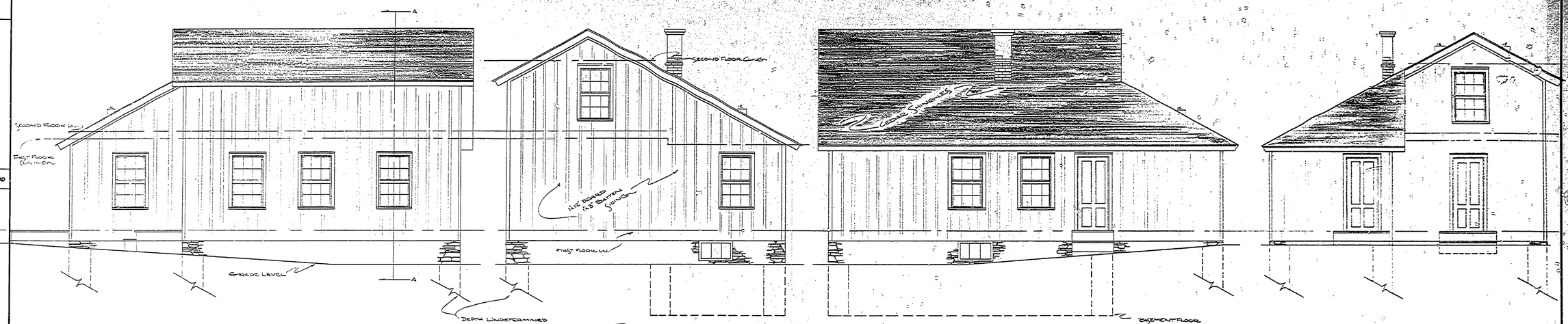

SOUTH ELEVATION — EAST ELEVATION — NORTH ELEVATION — WEST ELEVATION

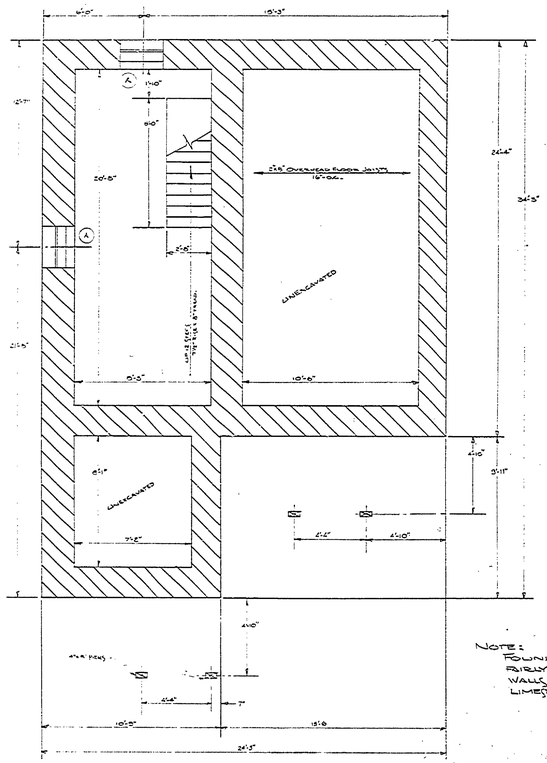

BASEMENT AND FOUNDATION PLAN

NOTE:
FOUNDATION AT SITE IS STILL IN FAIRLY GOOD CONDITION. ALL WALLS ARE 22" THICK, NATURAL LIMESTONE RUBBLE.

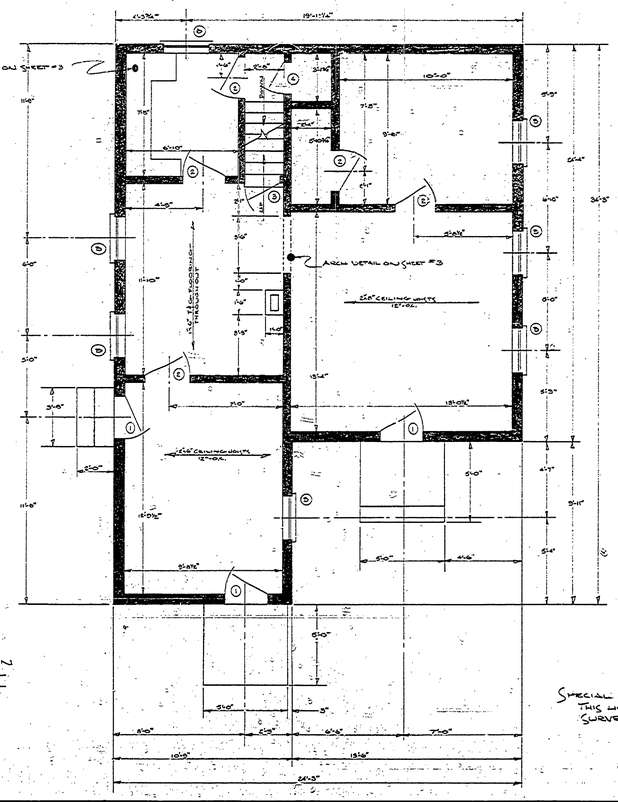

FIRST FLOOR PLAN

MATERIAL LEGEND

NATURAL LIMESTONE RUBBLE

WOOD FRAME CONSTRUCTION

SPECIAL NOTE:
THIS HOUSE WAS DESTROYED OR REMOVED AFTER THE 1961 SURVEY. LOCATION IS SHOWN ON 1955 MAP.

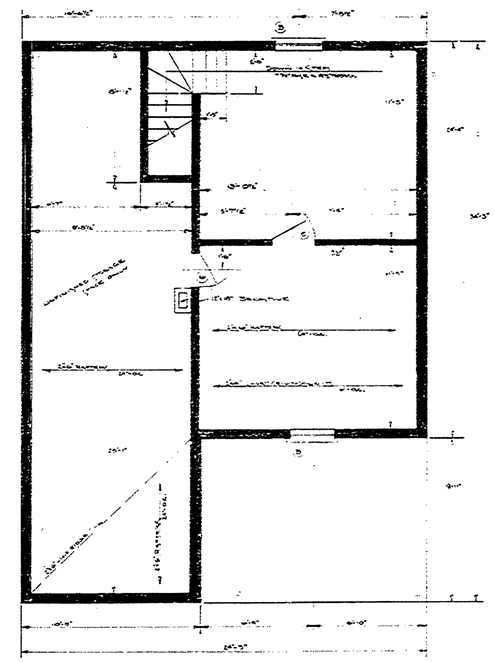

SECOND FLOOR PLAN

BUILDING # 13

DESIGNED BY		DATE	
DRAWN BY		DATE	
CHECKED BY		DATE	

REVIEWED		DATE
ARCHITECTURAL		
ENGINEERING		
LANDSCAPE		

APPROVED

CHIEF OF DIVISION

ASST. CHIEF OF DIVISION

CHIEF OF PLANNING AND CONSTRUCTION

REVISIONS			
	DATE	BY	
4			
5			
6			

NO.	DATE	BY
1		
2		
3		

MICHIGAN
DEPARTMENT OF CONSERVATION
PARKS AND RECREATION DIVISION

MEASURED DRAWING
FAYETTE HISTORICAL TOWNSITE
FAYETTE STATE PARK

SHEET NO. ____ OF 3

PLAN NO. A-13