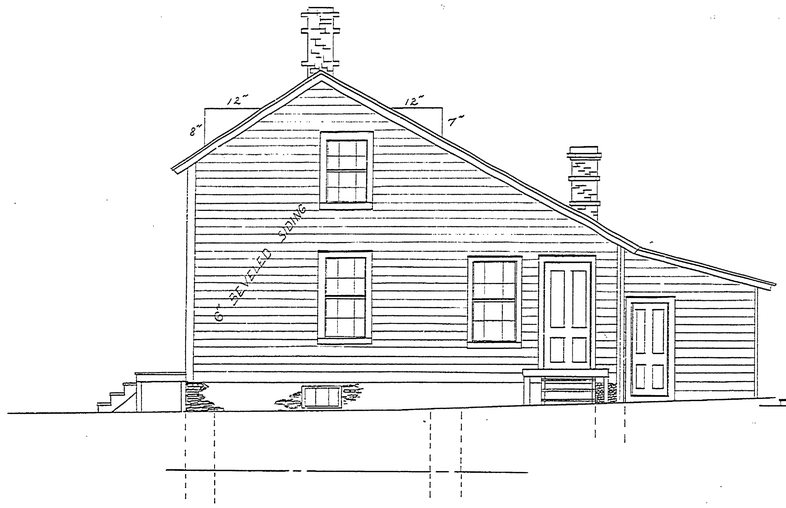

SOUTH ELEVATION

NOTE
FOOTING DEPTH
UNDTERMINED

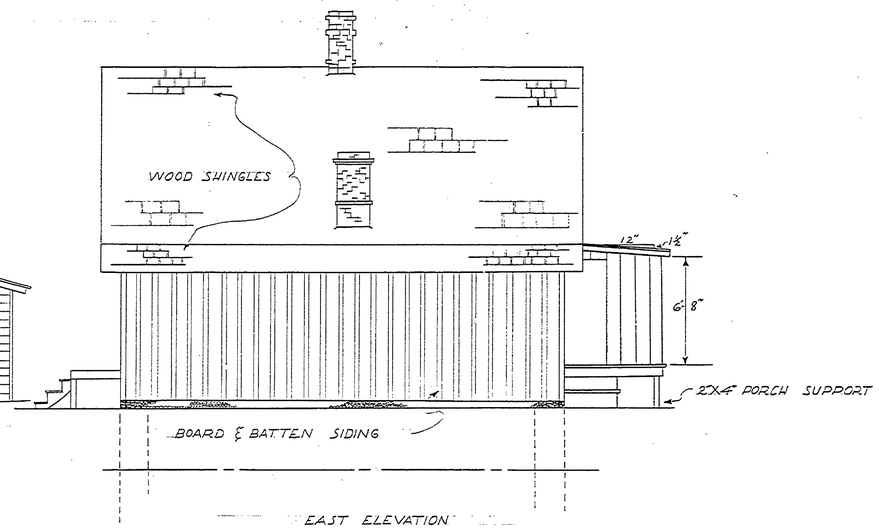

EAST ELEVATION

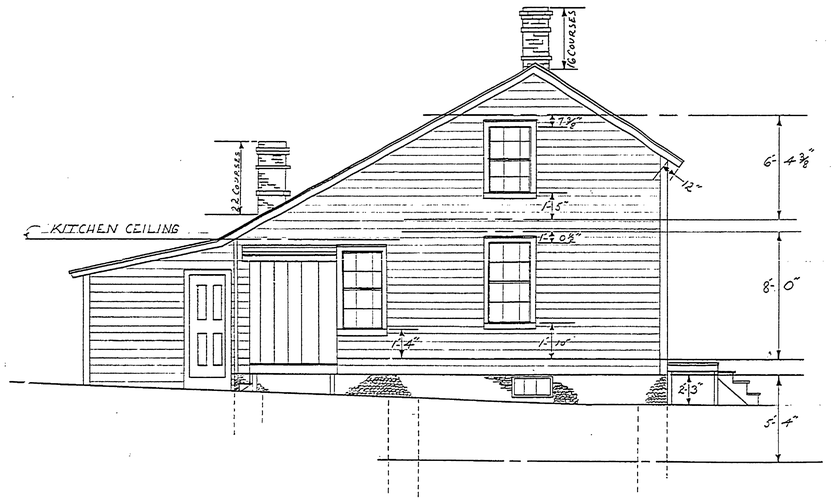

NORTH ELEVATION

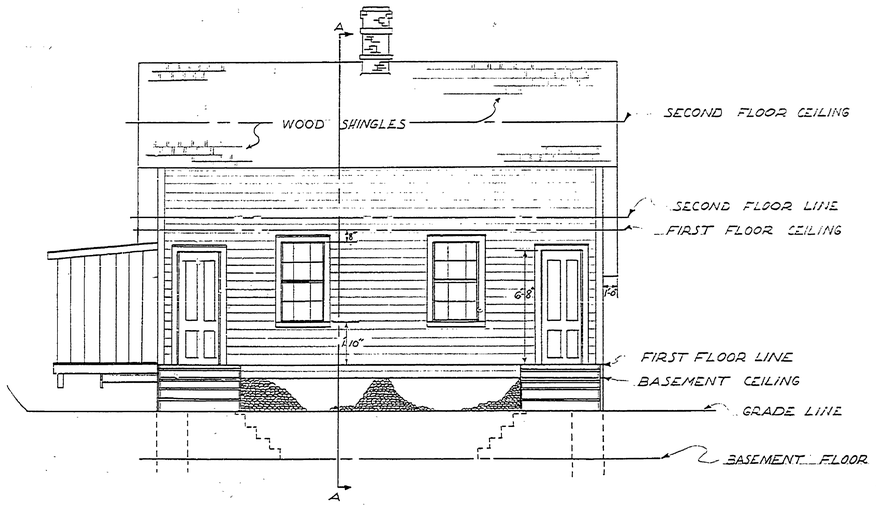

WEST ELEVATION

SPECIAL NOTE
THIS STRUCTURE HAS BEEN DESTROYED OR MOVED SINCE THE 1907 SURVEY. FOUNDATION DOES NOT EXIST AND LOCATION IS SHOWN ON THE 1855 MAP. DIMENSIONS AND EXTERIOR DETAIL WERE ARRIVED AT THROUGH STUDY OF FOUNDATION SHARDS, PHOTOGRAPHS, SURVEY MAPS, AND OTHER DATA TO KEEP THEM AS AUTHENTIC AS POSSIBLE.
THE INTERIOR PLAN AND DETAIL WAS ASSUMED, BUT, FOLLOW AS CLOSELY AS POSSIBLE THE TYPICAL LAYOUTS AND DETAILS OF EXISTING STRUCTURES OF ITS TYPE IN THE FAYETTE AREA.

DESIGNED BY			
DRAWN BY			
CHECKED BY			
REVIEWED	DATE	APPROVED	DATE
ARCHITECTURAL		CHIEF OF DIVISION	
ENGINEERING	5/10/63	ASST. CHIEF OF DIVISION	
LANDSCAPE		CHIEF OF PLANNING AND CONSERVATION	

DATE	NO.	DATE	BY	REVISIONS	DATE	BY
	1			4		
	2			5		
	3			6		

MICHIGAN
DEPARTMENT OF CONSERVATION
PARKS AND RECREATION DIVISION

CONCEPTUAL DRAWING
FAYETTE HISTORICAL TOWNSITE
FAYETTE STATE PARK

SHEET NO. 2 OF 3

PLAN NO.
20621
22823

COMMERCIAL BLUEPRINT SERVICE, LANSING