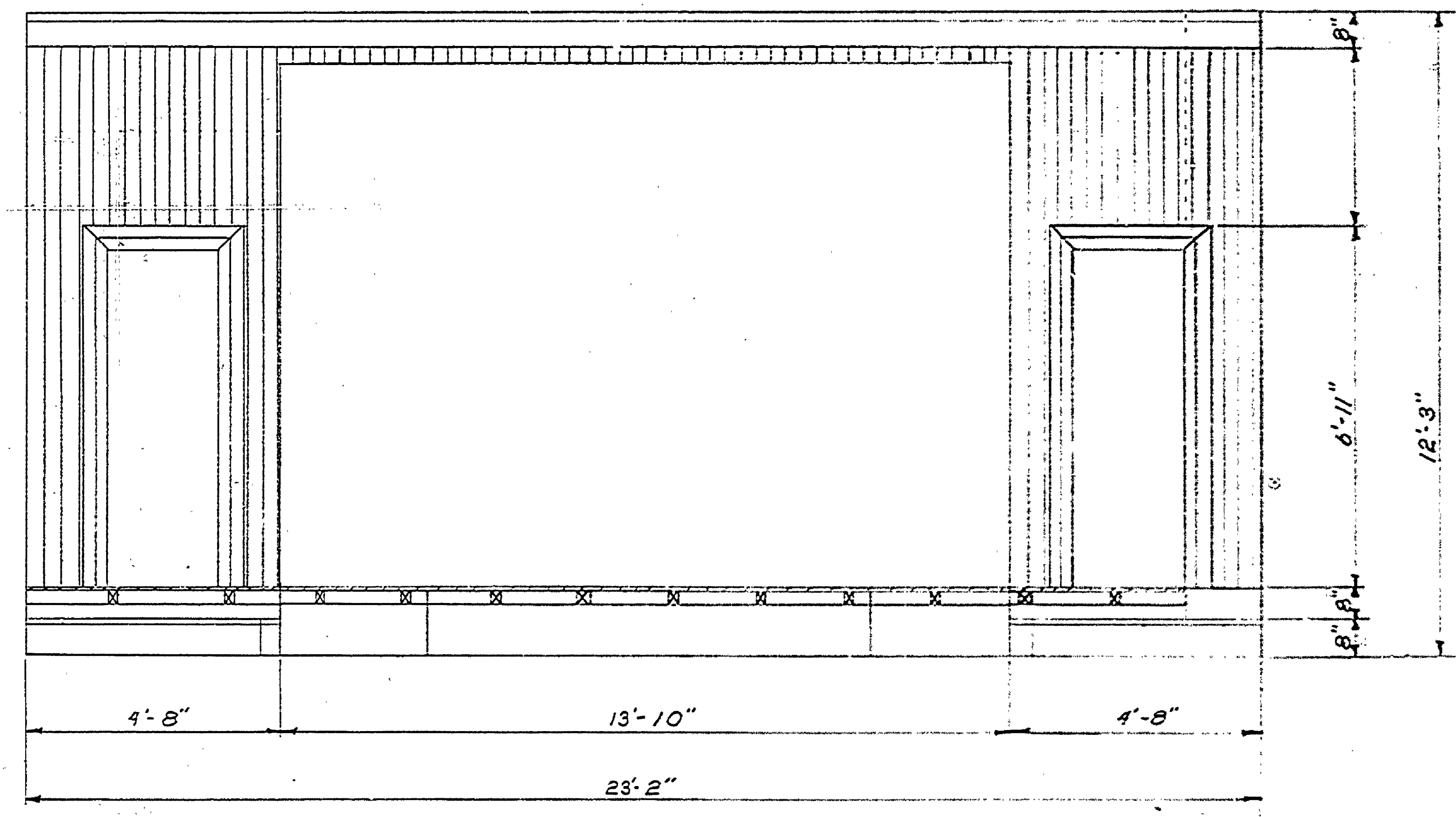
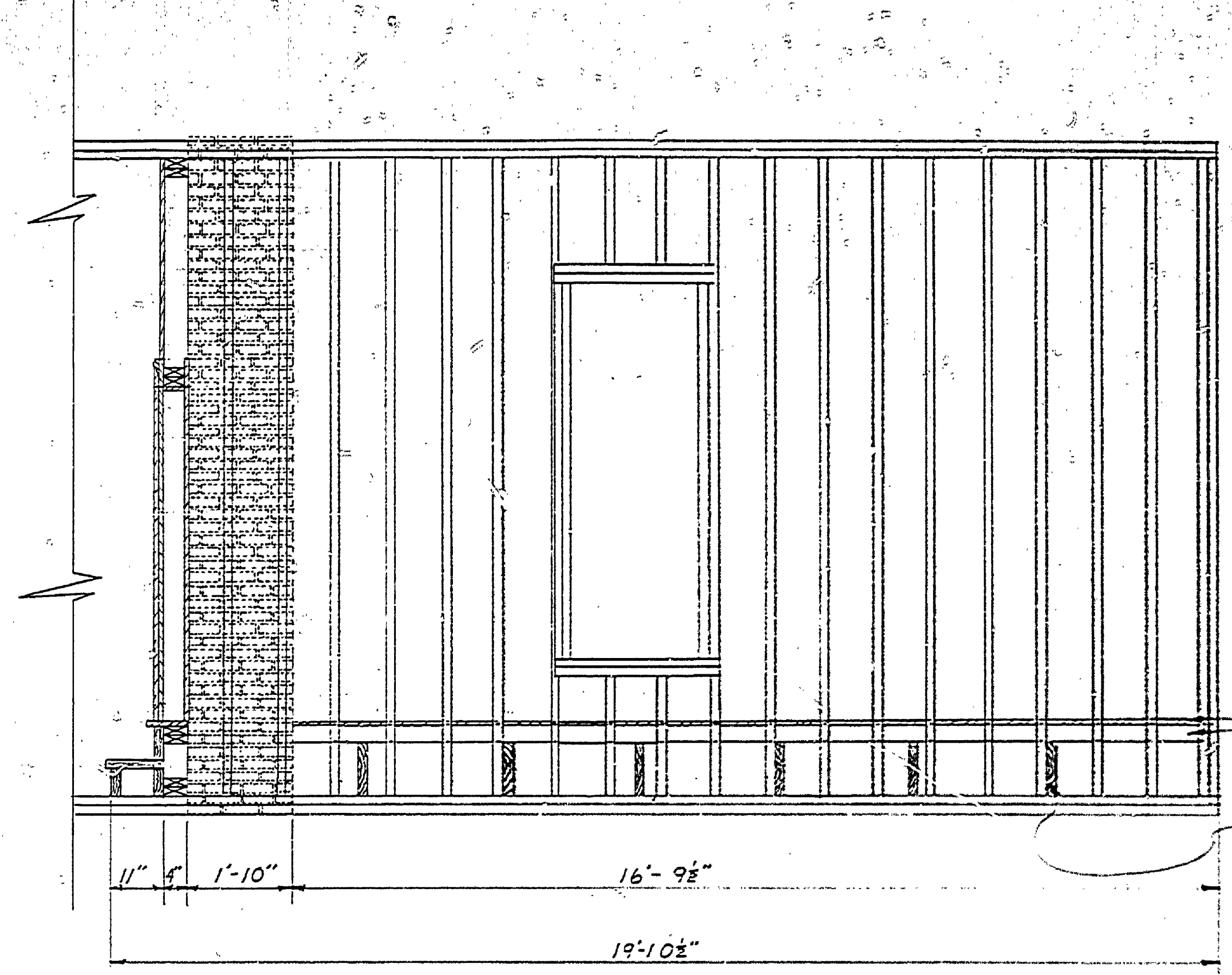
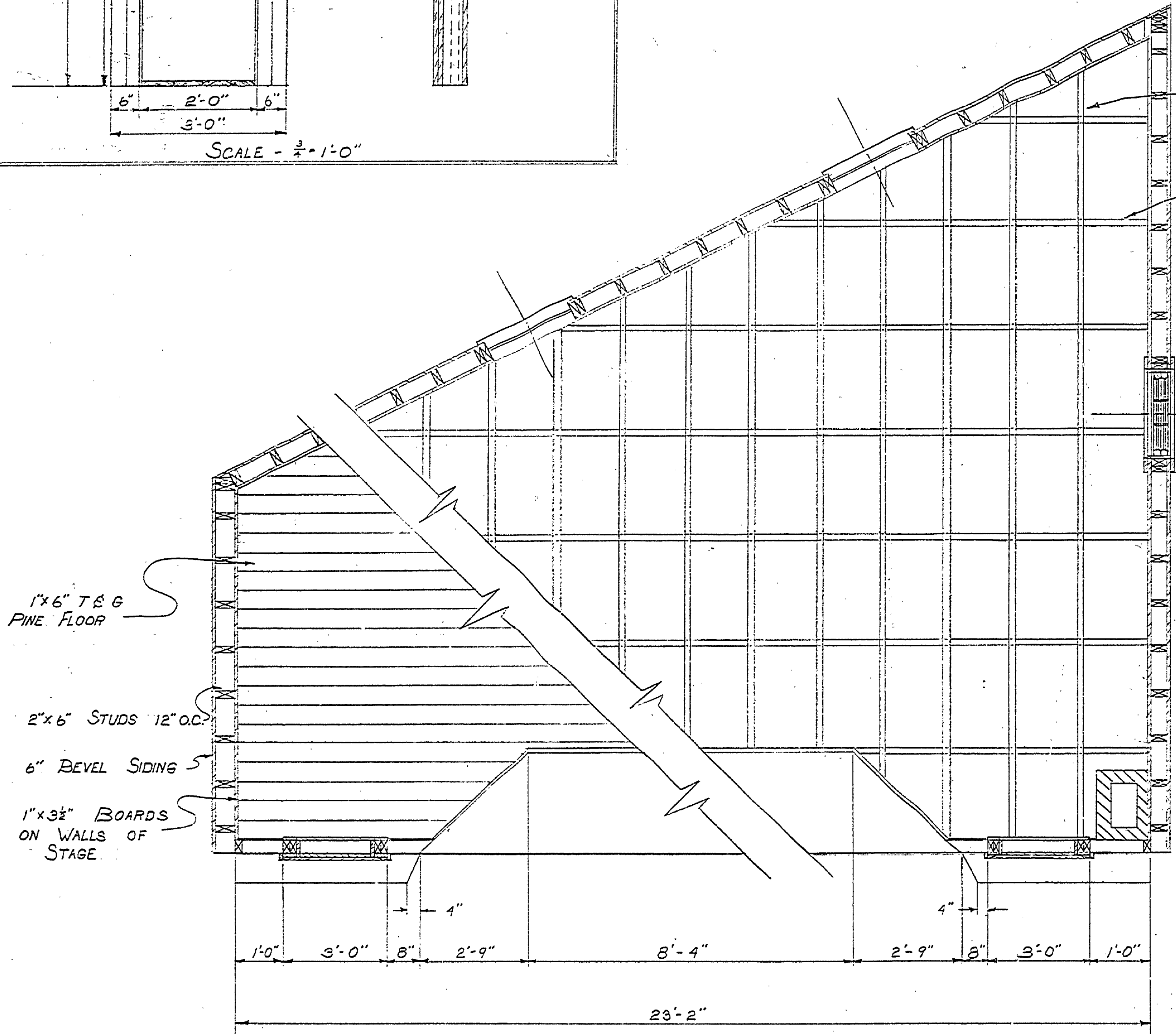
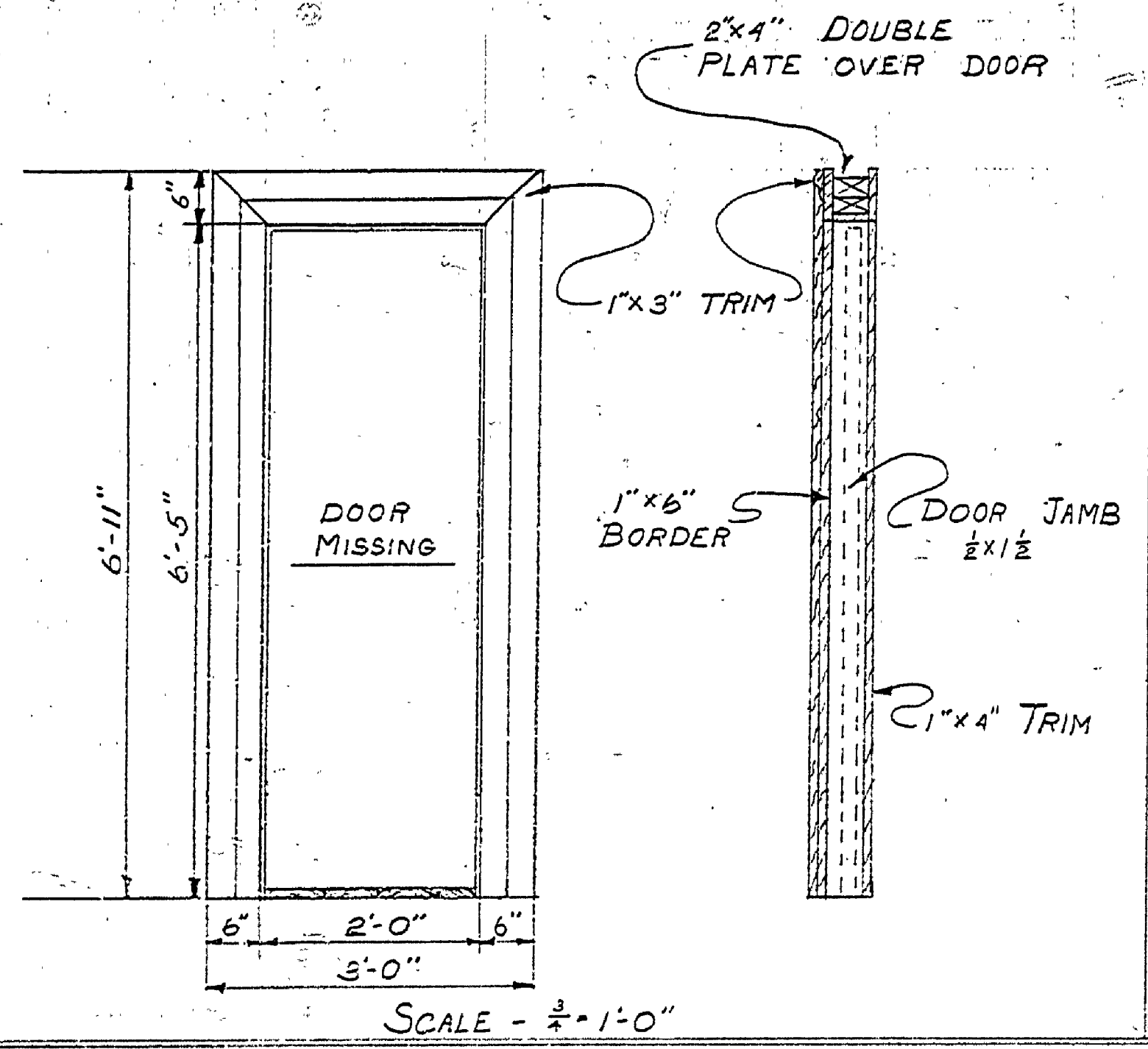


DESIGNED BY	DRAWN BY	CHECKED BY	DATE	REVIEWED	DATE	APPROVED	DATE	NO.	DATE	REVISIONS	DATE	BY
								1		4		
								2		5		
								3		6		



SCALE - 1/2" = 1'-0"

MICHIGAN DEPARTMENT OF CONSERVATION PARKS AND RECREATION DIVISION

MEASURED DRAWING FAYETTE HISTORICAL TOWNSITE FAYETTE STATE PARK

SHEET NO. 6 OF 8

PLAN NO. A-101