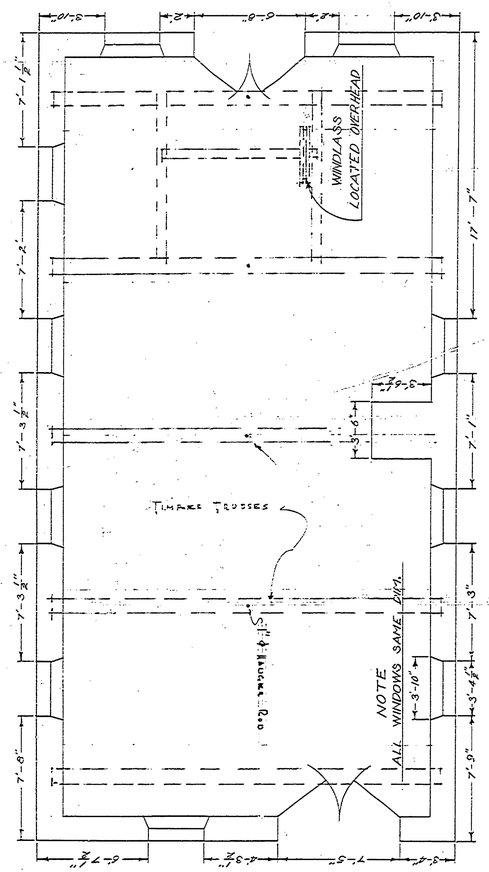

FLOOR PLAN

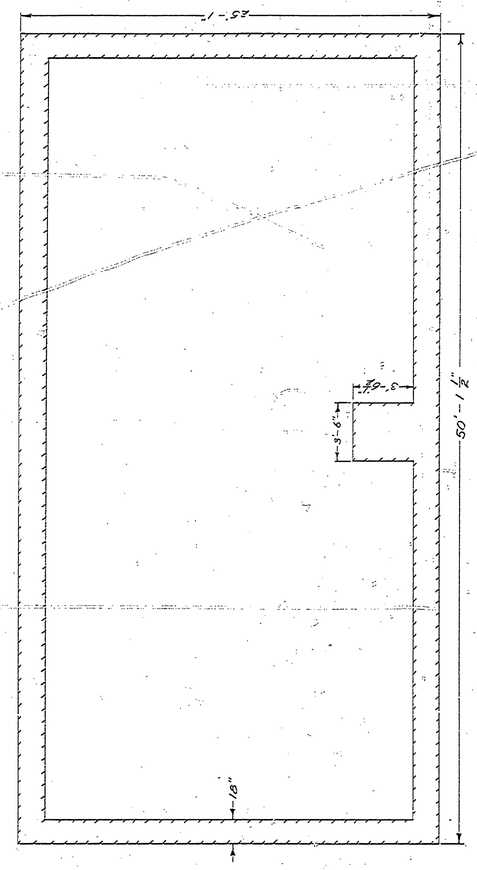

FOUNDATION

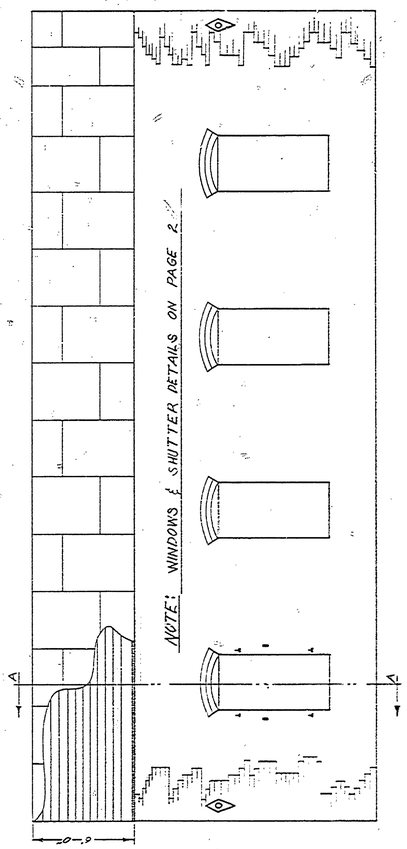

STONE WALLS WITH IRREGULAR BRICK CORNERS

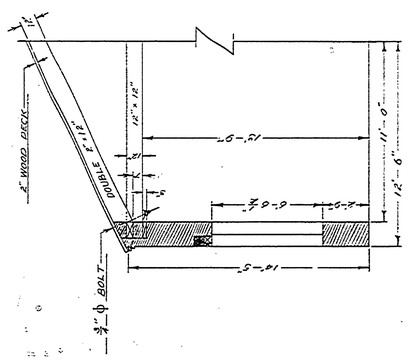

SECTION A.A.

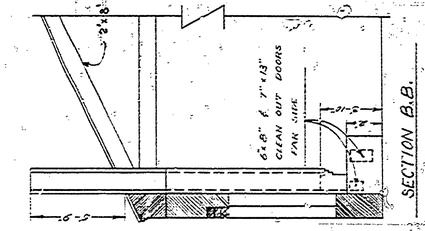

SECTION B.B.

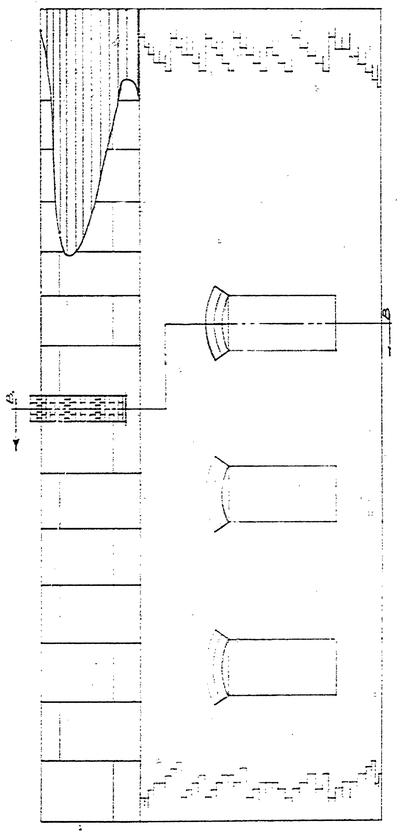

SOUTH ELEVATION
STONE WALL "Y" IRREGULAR BRICK CORNERS

DATE	NO.	DATE	BY	REVISIONS	DATE	BY
	1	1/14/49	N.A.G.	ADDED ROOF FRAMING DETAILS.		
	2					
	3					
	4					
	5					
	6					

	DATE	APPROVED	DATE
		CHIEF OF DIVISION	
		STATE CHIEF OF DIVISION	
		CHIEF OF PARKS AND RECREATION	

	DATE	REVIEWED	DATE
		ARCHITECTURAL	
DESIGNED BY		ENGINEERING	
DRAWN BY J.H. Green	11-24-61	LANDSCAPE	
CHECKED BY			

SCALE - 1/4" = 1'-0"

MICHIGAN
DEPARTMENT OF CONSERVATION
PARKS AND RECREATION DIVISION

Fayette State Park
Measured Drawing
Fayette Historical Townsite
Building # 108

SHEET NO. 1 OF 3

PLAN NO. A-104