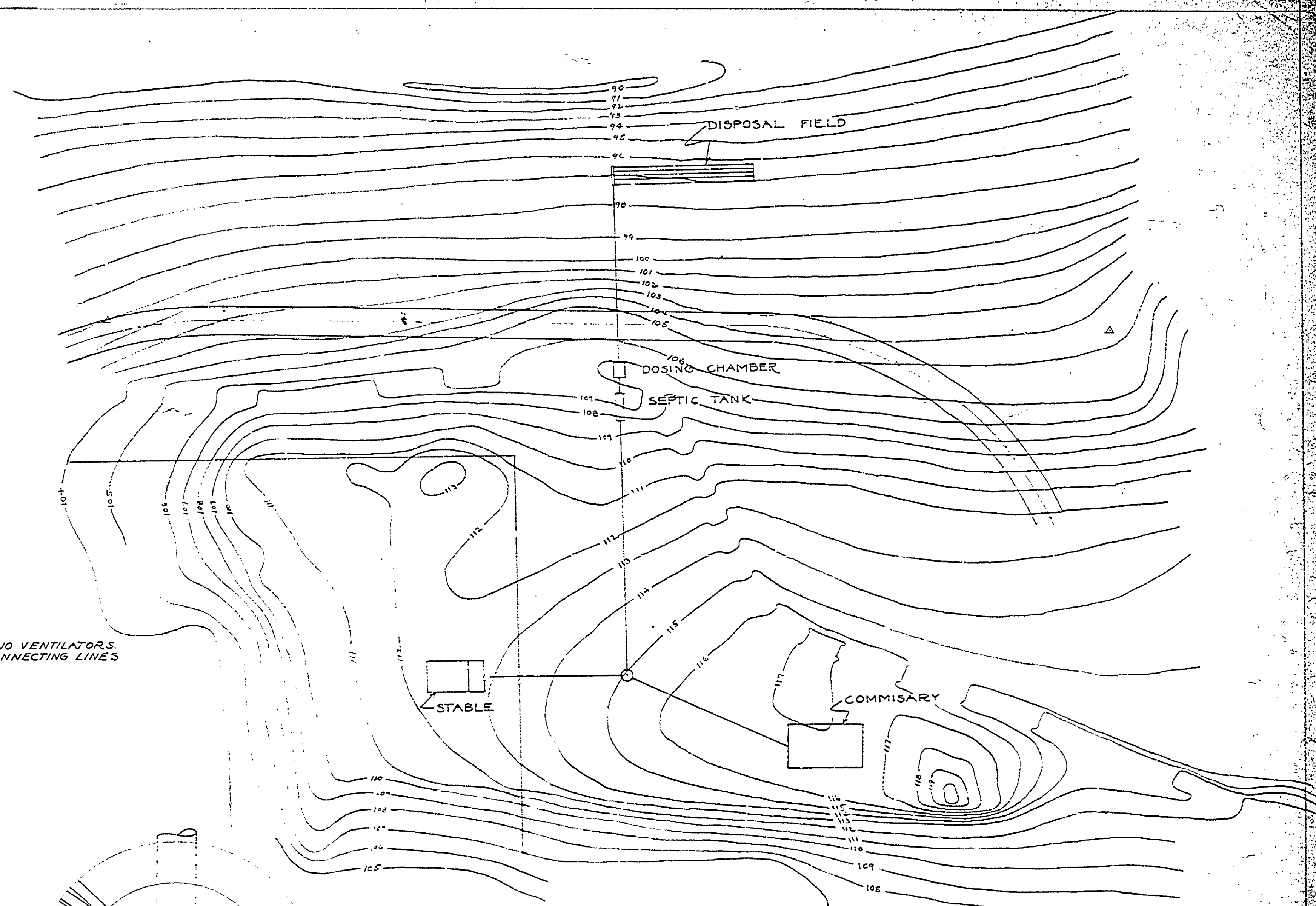
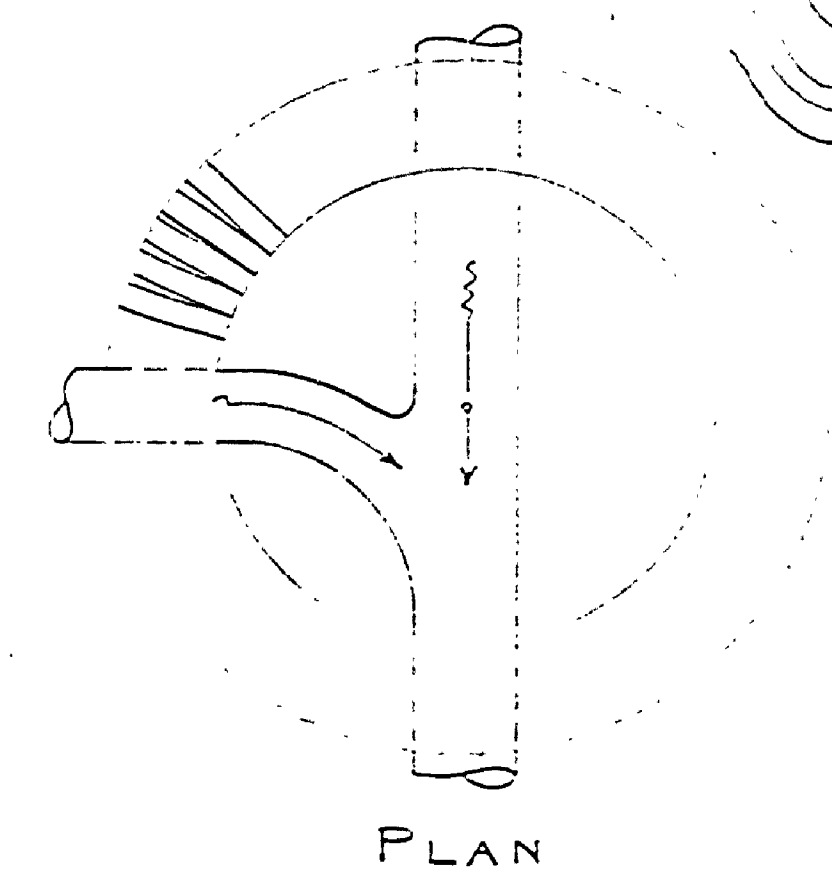


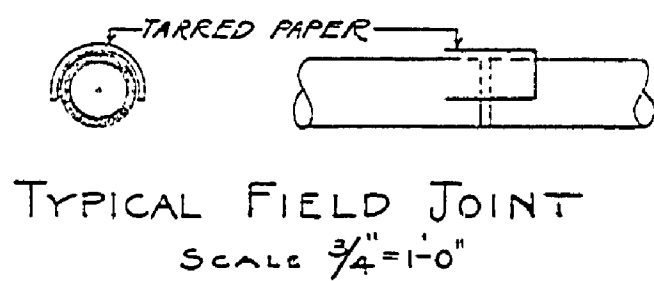
PLAN OF DISPOSAL FIELD  
SCALE 3/4" = 1'-0"



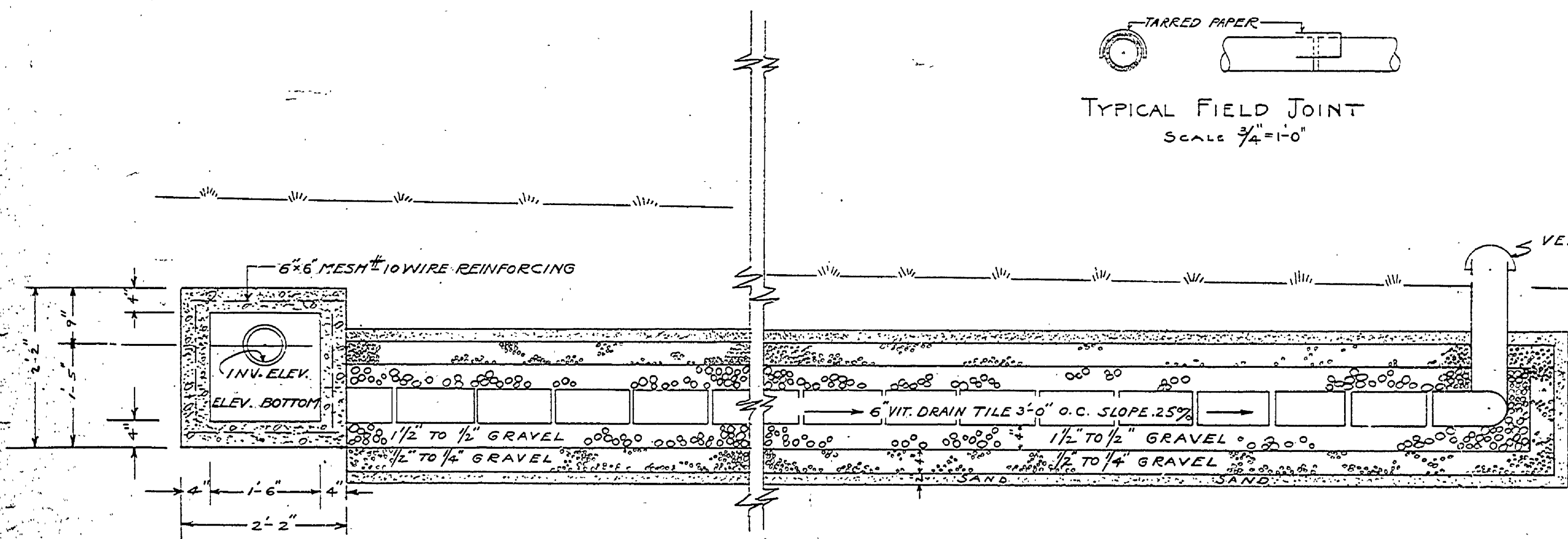
SCALE 1" = 50'



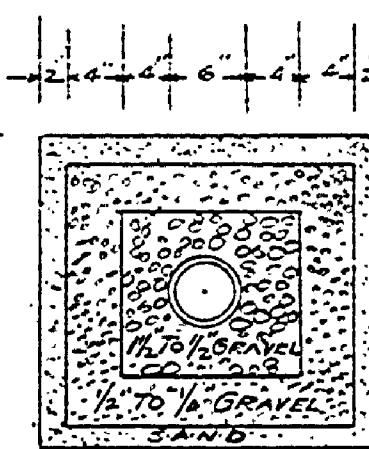
MANHOLE DETAILS  
SCALE 3/4" = 1'-0"



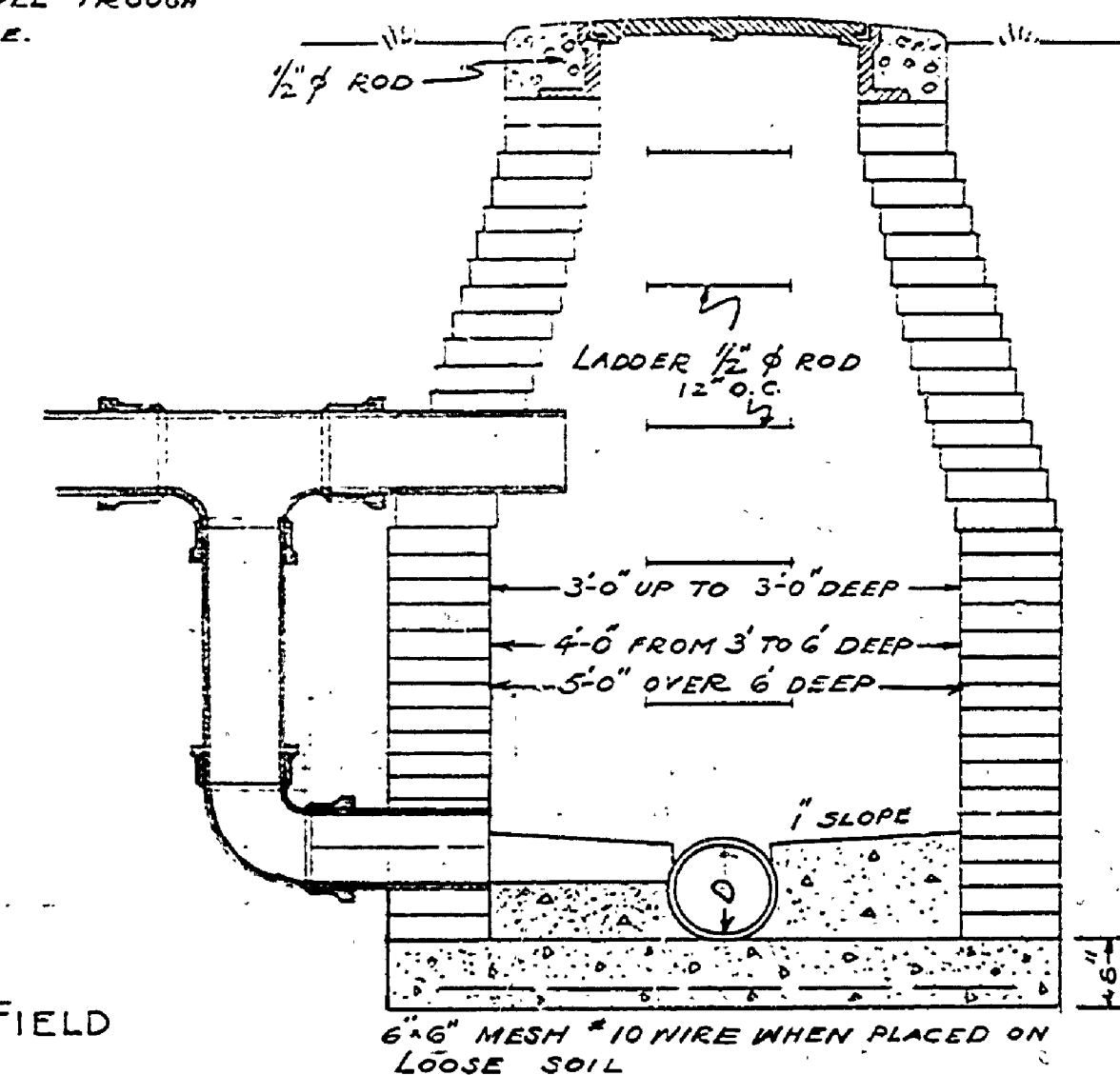
TYPICAL FIELD JOINT  
SCALE 3/4" = 1'-0"



SECTION A-A  
SCALE 3/4" = 1'-0"



TYPICAL X-SECTION OF FIELD  
SCALE 3/4" = 1'-0"



SECTION  
TYPICAL MANHOLE  
SCALE 3/4" = 1'-0"

Michigan Department of Conservation  
EXAMINED AND APPROVED  
MAY 2 1940  
*Edward D. Rich*  
CONSTRUCTION PERMIT No. 3635

MICHIGAN  
DEPARTMENT OF CONSERVATION  
STATE PARKS DIVISION

DRAWN BY 185	FORT WILKINS STATE PARK DISPOSAL FIELD	PLAN NO. 1707
DESIGNED BY H.C.M.	FOR COMMISARY BLDG. AND TOILET	SCALE
CHECKED BY		DATE

APPROVED	DIVISION CHIEF STATE PARK	DATE
APPROVED		DATE

E-96