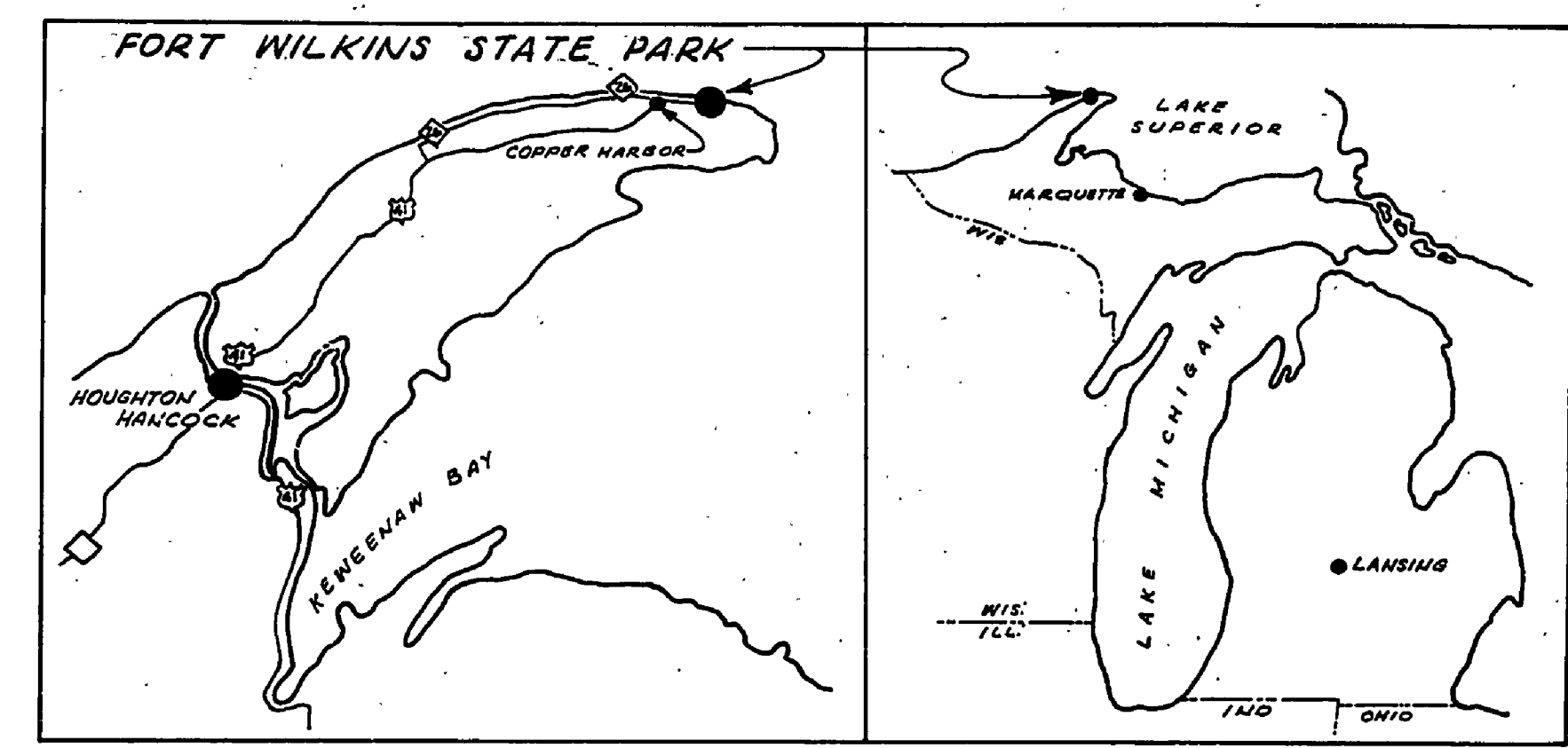
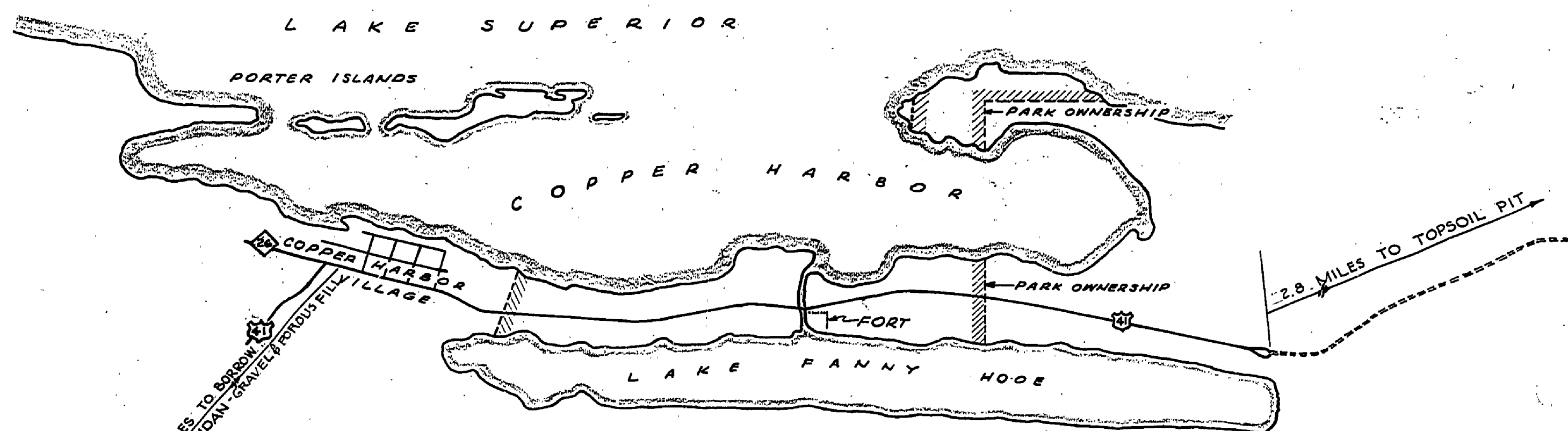


FORT WILKINS STATE PARK

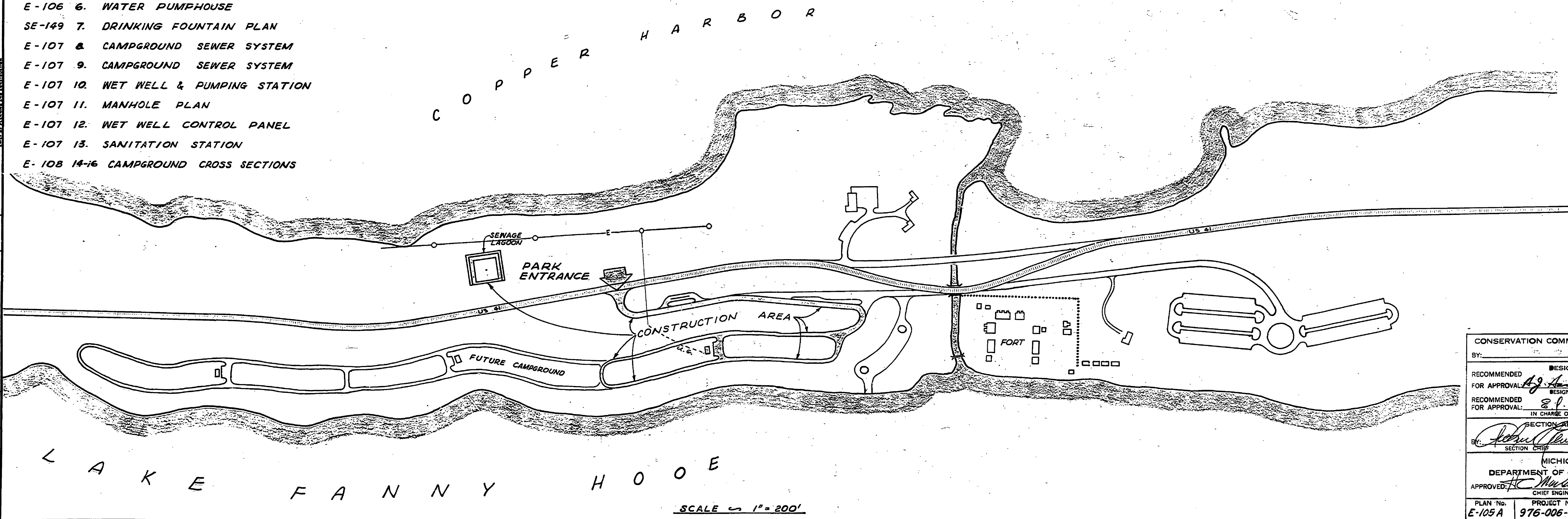
CONSTRUCTION PLANS FOR CAMPGROUND DEVELOPMENT

PROJECT NUMBER 976-006-4-C1



SHEET INDEX

- L-105A 1. COVER SHEET
- ~~L-110 ROAD PLAN & PROFILE DELETED~~
- L-105A 2. CAMPGROUND LAYOUT
- L-105A 3. CAMPGROUND LAYOUT
- E-106 4. CAMPGROUND WATER SYSTEM
- E-106 5. WATER PUMPHOUSE
- E-106 6. WATER PUMPHOUSE
- SE-149 7. DRINKING FOUNTAIN PLAN
- E-107 8. CAMPGROUND SEWER SYSTEM
- E-107 9. CAMPGROUND SEWER SYSTEM
- E-107 10. WET WELL & PUMPING STATION
- E-107 11. MANHOLE PLAN
- E-107 12. WET WELL CONTROL PANEL
- E-107 13. SANITATION STATION
- E-108 14-16 CAMPGROUND CROSS SECTIONS



SCALE 1" = 200'

DESIGNED BY	DATE	REVIEWED	DATE	APPROVED	DATE	NO.	DATE	REVISIONS	DATE	BY
POYET	Nov. 1964	ARCHITECTURAL				1		4		
COTE	Nov. 1964	ENGINEERING				2		5		
		LANDSCAPE				3		6		

CONSERVATION COMMISSION APPROVAL

BY: _____ DATE: _____

RECOMMENDED DESIGNER: *A. J. [Signature]* DATE: 11-64

FOR APPROVAL: _____

RECOMMENDED IN CHARGE OF DESIGN: *E. P. [Signature]* DATE: 11-27-64

FOR APPROVAL: _____

SECTION APPROVAL: *[Signature]* DATE: 1/1/65

SECTION CHIEF: _____

MICHIGAN DEPARTMENT OF CONSERVATION

APPROVED: *[Signature]* DATE: 4-30-65

CHIEF ENGINEER: _____

PLAN NO. E-105A PROJECT NUMBER 976-006-4-C1 SHEET 1 OF 3