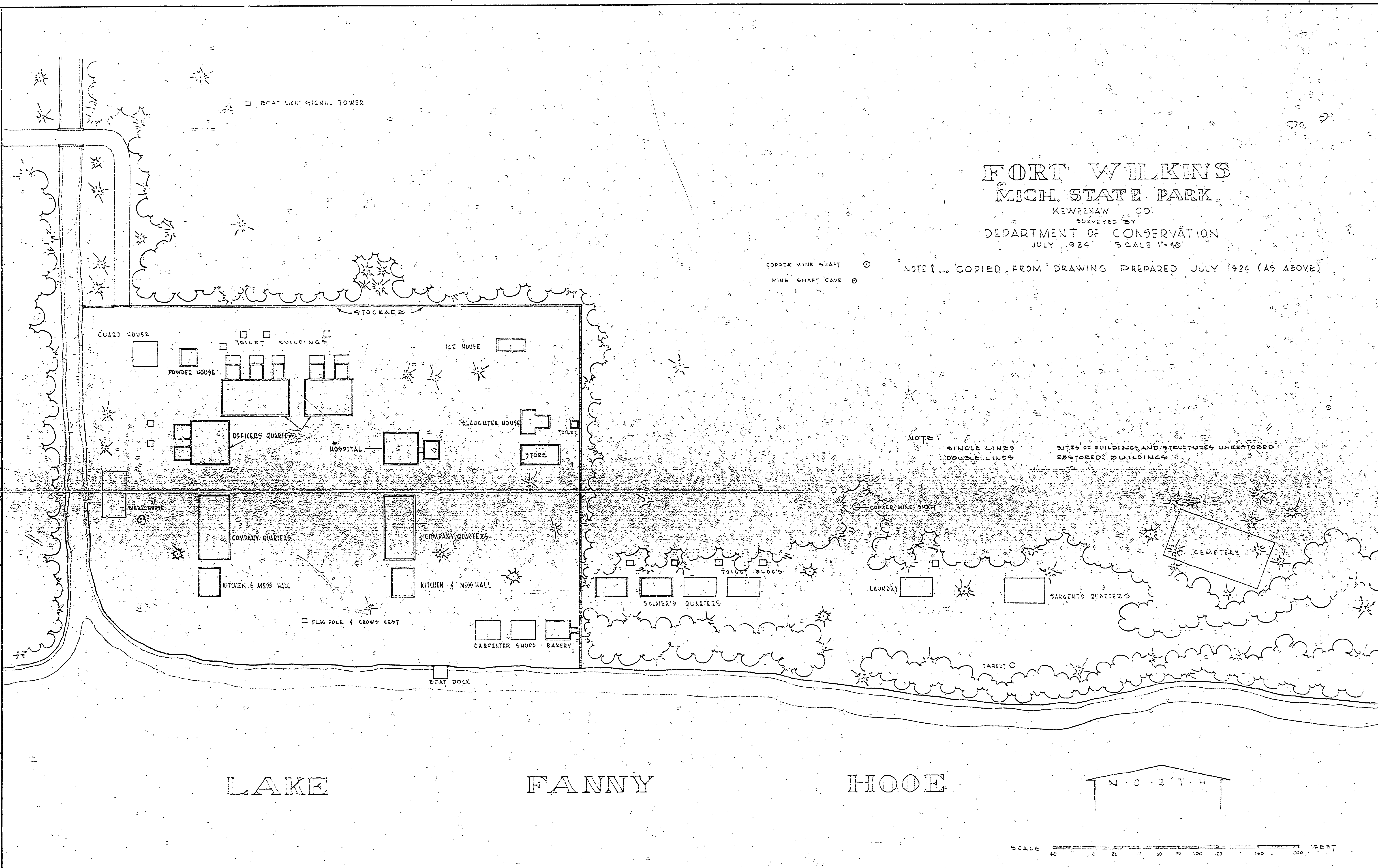


DRAWN BY P.M.M. R.M.S. 1924 V.P. BUNCE 1957	TRACED BY V.P. BUNCE 1957	CHECKED BY DATE	REVIEWED BY SECTIONS		DATE	APPROVED BY H.C. [Signature]	NO. DATE BY	REVISIONS			
			ARCHITECTURAL	ENGINEERING				LANDSCAPE	1	2	3


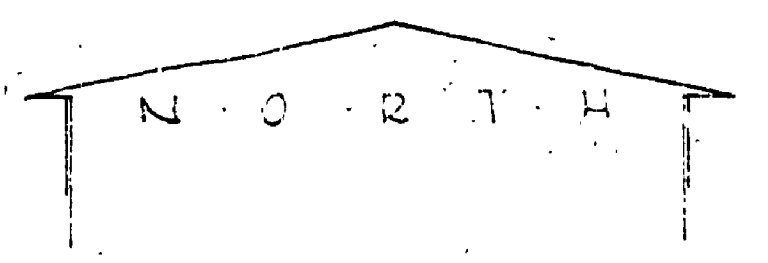


FORT WILKINS
MICH. STATE PARK
 KEWENAU CO.
 SURVEYED BY
 DEPARTMENT OF CONSERVATION
 JULY 1924 SCALE 1"=40'

NOTE: ... COPIED FROM DRAWING PREPARED JULY 1924 (AS ABOVE)

NOTE: SINGLE LINES
 DOUBLE LINES
 SITES OF BUILDINGS AND STRUCTURES UNRESTORED
 RESTORED BUILDINGS

LAKE FANNY HOOE



MICHIGAN
 DEPARTMENT OF CONSERVATION
 PARKS AND RECREATION DIVISION

FORT WILKINS STATE PARK
 OLD FORT LAYOUT

SHEET NO. OF
 PLAN NO. L-101