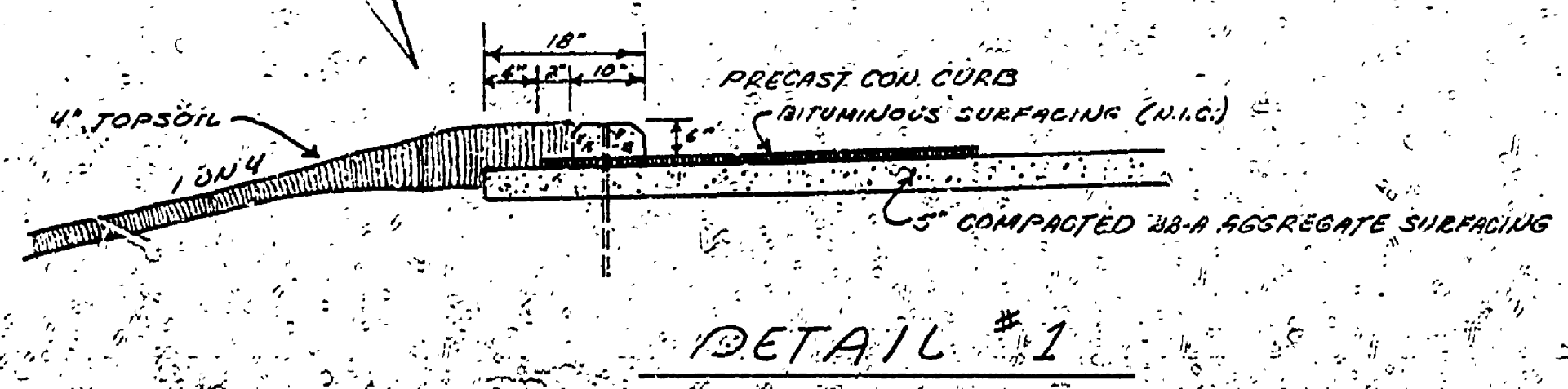

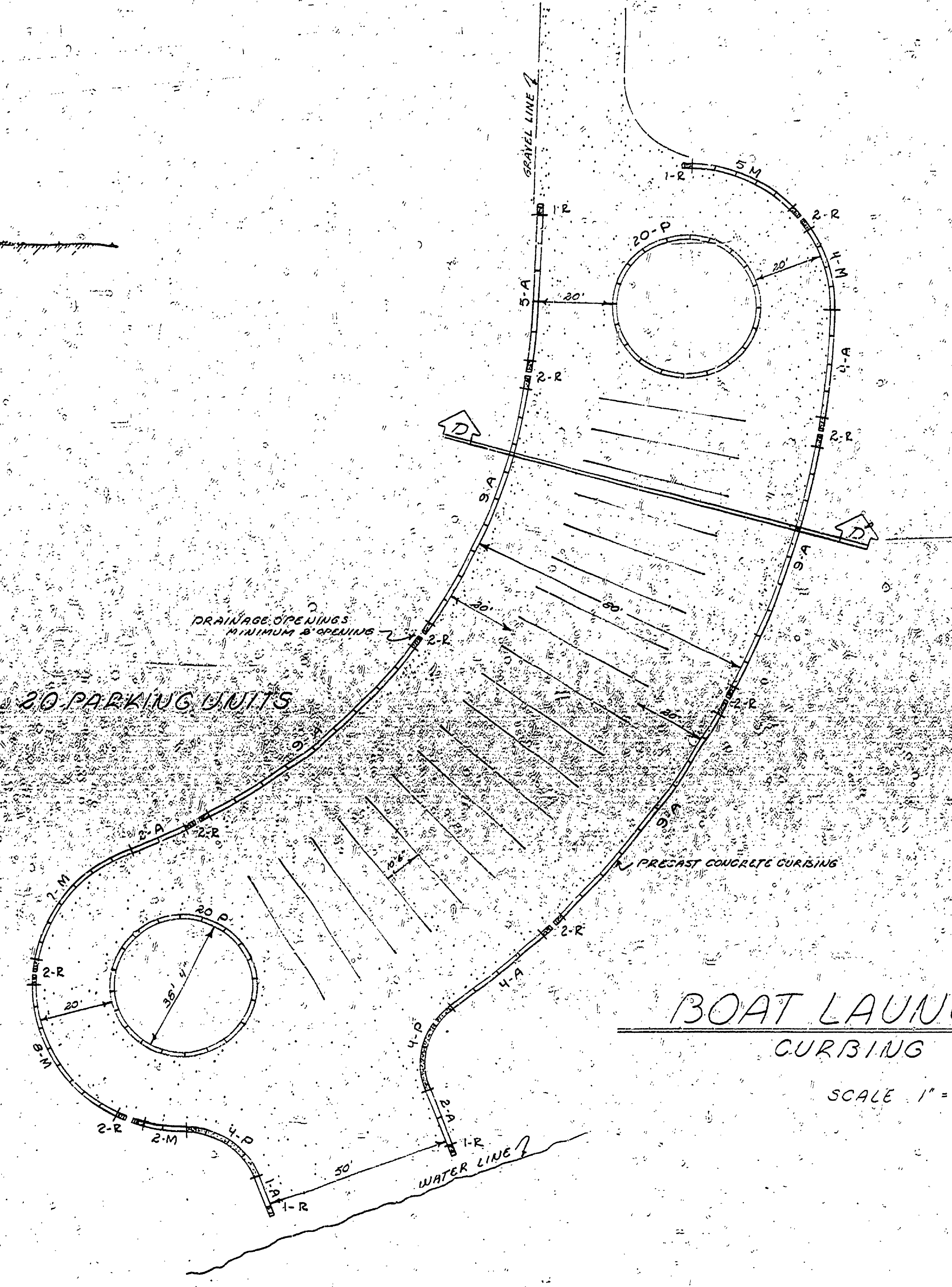


DESIGNED BY	DATE	REVIEWED	DATE	APPROVED	DATE	NO.	DATE	BY	REVISIONS	DATE	BY
J.M.H.	2/14	ARCHITECTURAL				1			4		
J.M.H.	2/14	ENGINEERING				2			5		
L.A.C.	3-64	LANDSCAPE				3			5		



CURBING UNITS

NO.	CODE	DESCRIPTION	FEET
54	A	8' LONG STRAIGHT NO BEVEL	432
26	M	6' LONG STRAIGHT 3/4" BEVEL	156
44	P	6' LONG STRAIGHT 1 1/2" BEVEL	264
22	R	3' LONG STRAIGHT TAPERED END	66
TOTAL			918



BOAT LAUNCHING AREA
CURBING PLAN

SCALE 1" = 20'

FOR ADDITIONAL INFORMATION SEE PLANS SL 155 3
SL 155 4

MICHIGAN
DEPARTMENT OF CONSERVATION
PARKS AND RECREATION DIVISION

FORT WILKINS STATE PARK
CURBING PLAN

SHEET
NO. 2
OF 2

PLAN NO.
L-109