
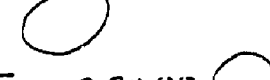





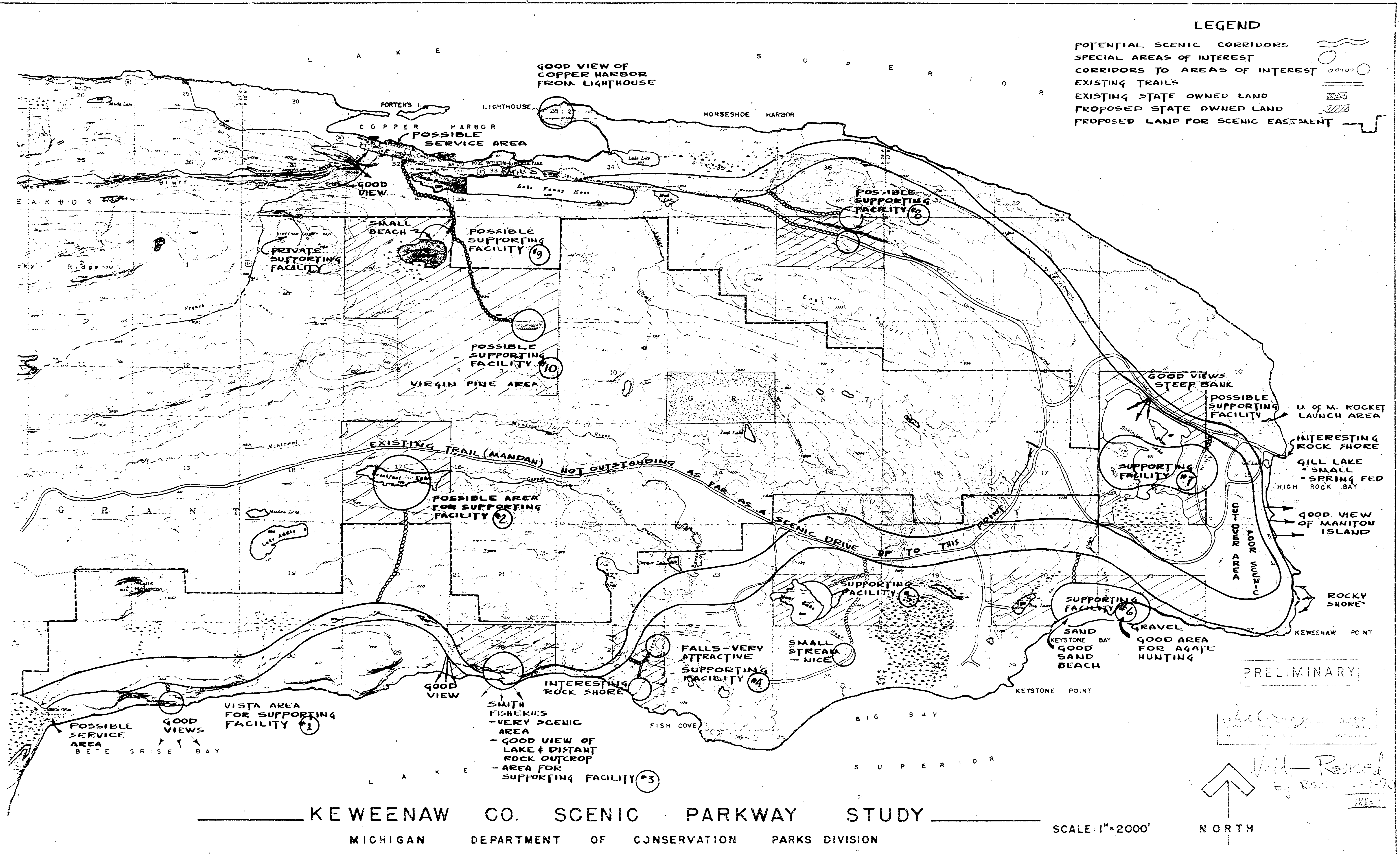


LEGEND

- POTENTIAL SCENIC CORRIDORS 
- SPECIAL AREAS OF INTEREST 
- CORRIDORS TO AREAS OF INTEREST 
- EXISTING TRAILS 
- EXISTING STATE OWNED LAND 
- PROPOSED STATE OWNED LAND 
- PROPOSED LAND FOR SCENIC EASEMENT 



K E W E E N A W C O . S C E N I C P A R K W A Y S T U D Y

MICHIGAN DEPARTMENT OF CONSERVATION PARKS DIVISION

SCALE: 1"=2000'

NORTH

DESIGNED BY M.L.F.C.	DRAWN BY M.L.G.M.C.	NO. 1	DATE	BY	REVISIONS	NO. 1	DATE	BY	REVISIONS	MICHIGAN DEPARTMENT OF CONSERVATION	SHEET NO. _____ OF _____	FOR PROJECT NO. _____	SHEET _____ OF _____	PLAN NO. _____
		2				2								