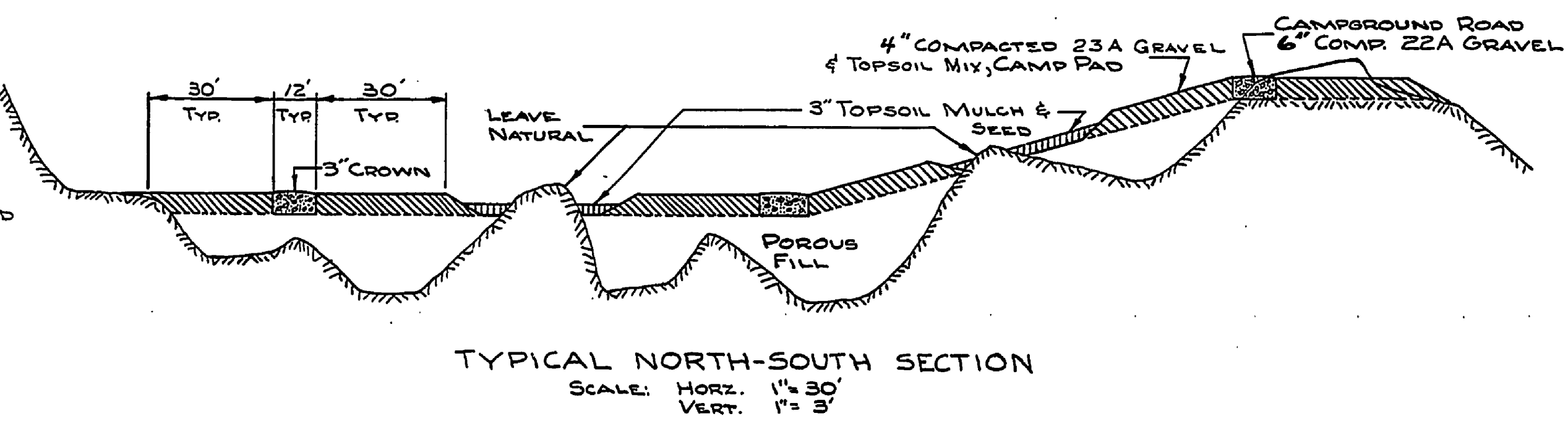
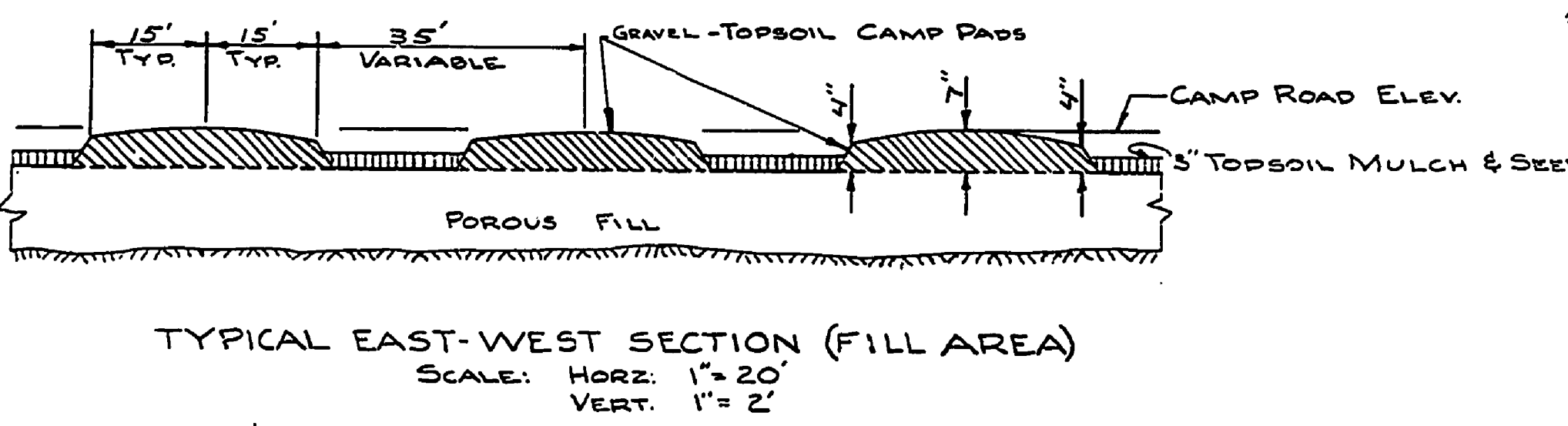
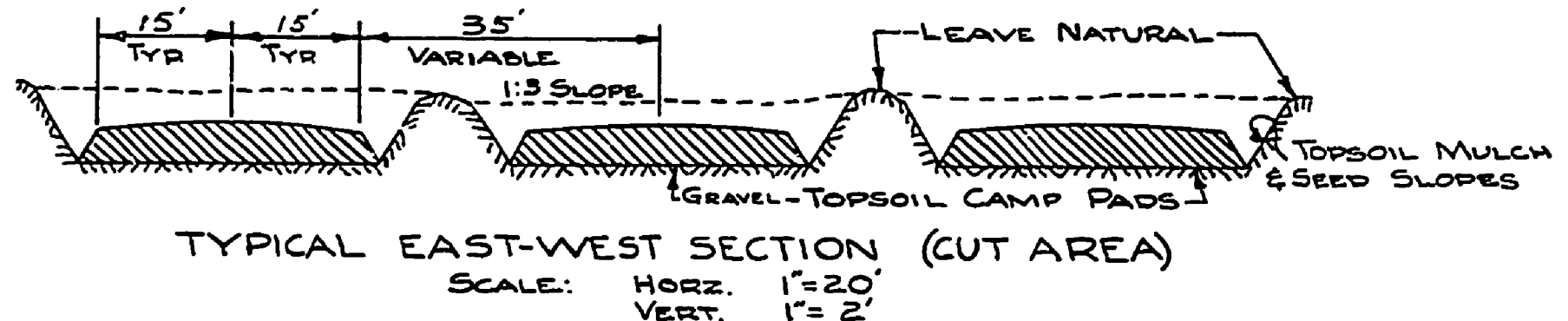
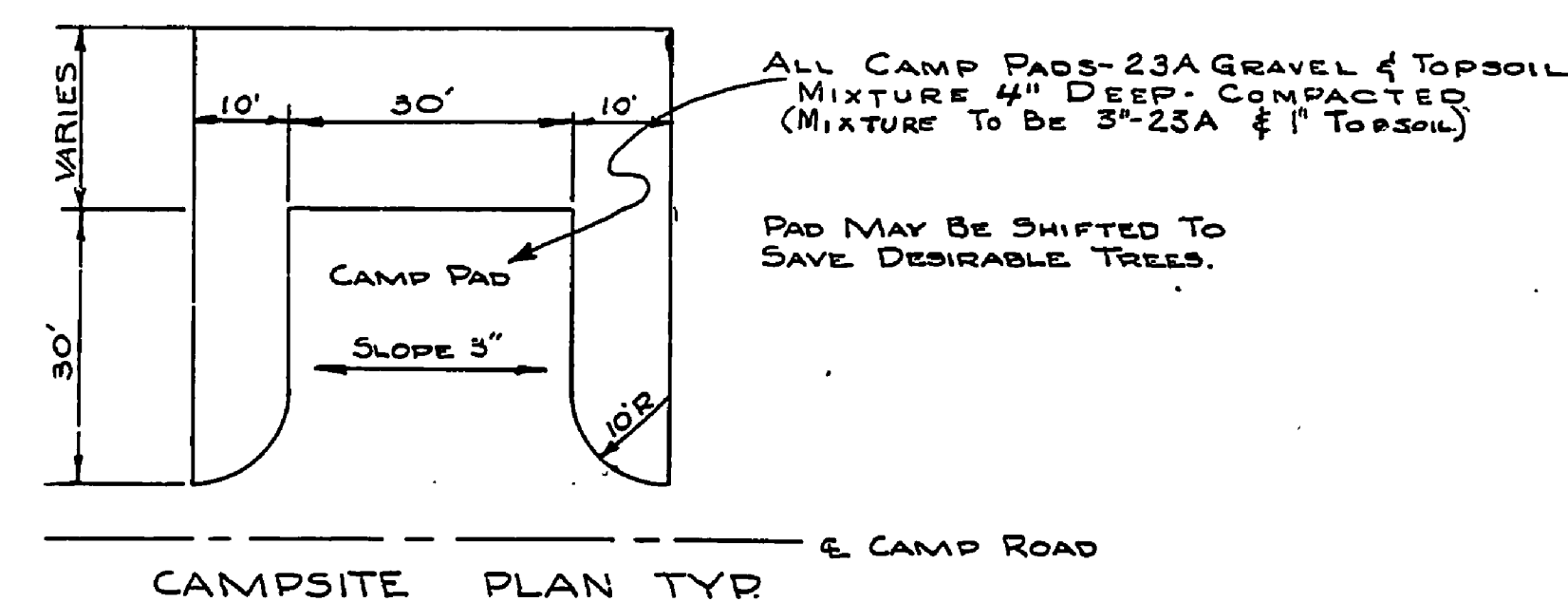


CAMP SITES
 THIS CONTRACT 85 SITES
 FUTURE 31 SITES

SCALE 1" = 50'

- PT. A** PK. NAIL AND TAG IN E. OF M-25
- WITNESSES TO POINT "B" 3/4" I.P. AT STATION 0+00
 BASELINE B-E STATION 2+55 BASELINE "A-D"
 N66°W 28.4' 6" R. FINE SPIKE
 N86°E 65.9' POWER POLE, SPIKE
- WITNESSES TO POINT "C" 1/2" I.P. AT STATION 4+85
 BASELINE "C-G" STATION 4+52 BASELINE "A-D"
 N7°E 26.55' 14" OAK, SPIKE
 N87°E 30.2' 19" OAK, SPIKE
 N85°W 39.6' 8" OAK, SPIKE
- WITNESSES TO POINT "D" 3/4" I.P. 2' NORTH OF FENCE
 46.2' N.E. FENCE, CORNER OF LAGOON
 15.9' NW FENCE, CORNER OF LAGOON
- WITNESSES TO POINT "E" 1/2" I.P. AT END OF BASELINE
 "D-E"
 S 60°E, 117.8' A TWIN 10" OAK (B.M.)
 S 19°E, 6.65' A POWER POLE, SPIKE
- WITNESSES TO POINT "F" 3/4" I.P. AT STATION 0+00
 BASELINE "F-G"
 N67°W 1.90' 7" ASH, SPIKE
 N55°E 5.60' 7" ASH, SPIKE
 S5°W 23.25' 10" R. FINE
- WITNESSES TO POINT "G" 3/4" I.P. AT STATION
 14+50 BASELINE "E-G"
 S37°W 15.15' 15" OAK, SPIKE
 N54°E 4.55' 6" OAK, SPIKE

BENCH MARK
 B.M. "B" CHISELED "B" ON WEST SIDE
 OF WET WELL. ELEV 592.78



- LEGEND**
- PROPOSED CONSTRUCTION
 - - - FUTURE CONSTRUCTION
 - EXISTING CONSTRUCTION
 - 000.0 EXISTING ELEVATION
 - 000.0 PROPOSED ELEVATION
- NOTE: FERTILIZE MULCH & SEED ALL CAMP PADS
 PLACE 3" TOPSOIL FERTILIZE MULCH &
 SEED ALL OTHER DISTURBED AREAS (CUT
 & FILL).

SURVEYED BY	DRAWN BY R.H.M.	6-67	NO. DATE BY	REVISIONS	NO. DATE BY	REVISIONS	MICHIGAN DEPARTMENT OF CONSERVATION	CAMPGROUND GRADING PLAN	SHEET NO. 4 OF 8	SLEEPER STATE PARK
DESIGNED BY R.H.M.	CHECKED BY	6-67	1.		3.				FOR PROJECT NO. P-999-9972-976-031	SHEET 4 OF 8 PLAN NO. E-118
	DATE		2.		4.				62.5.62	