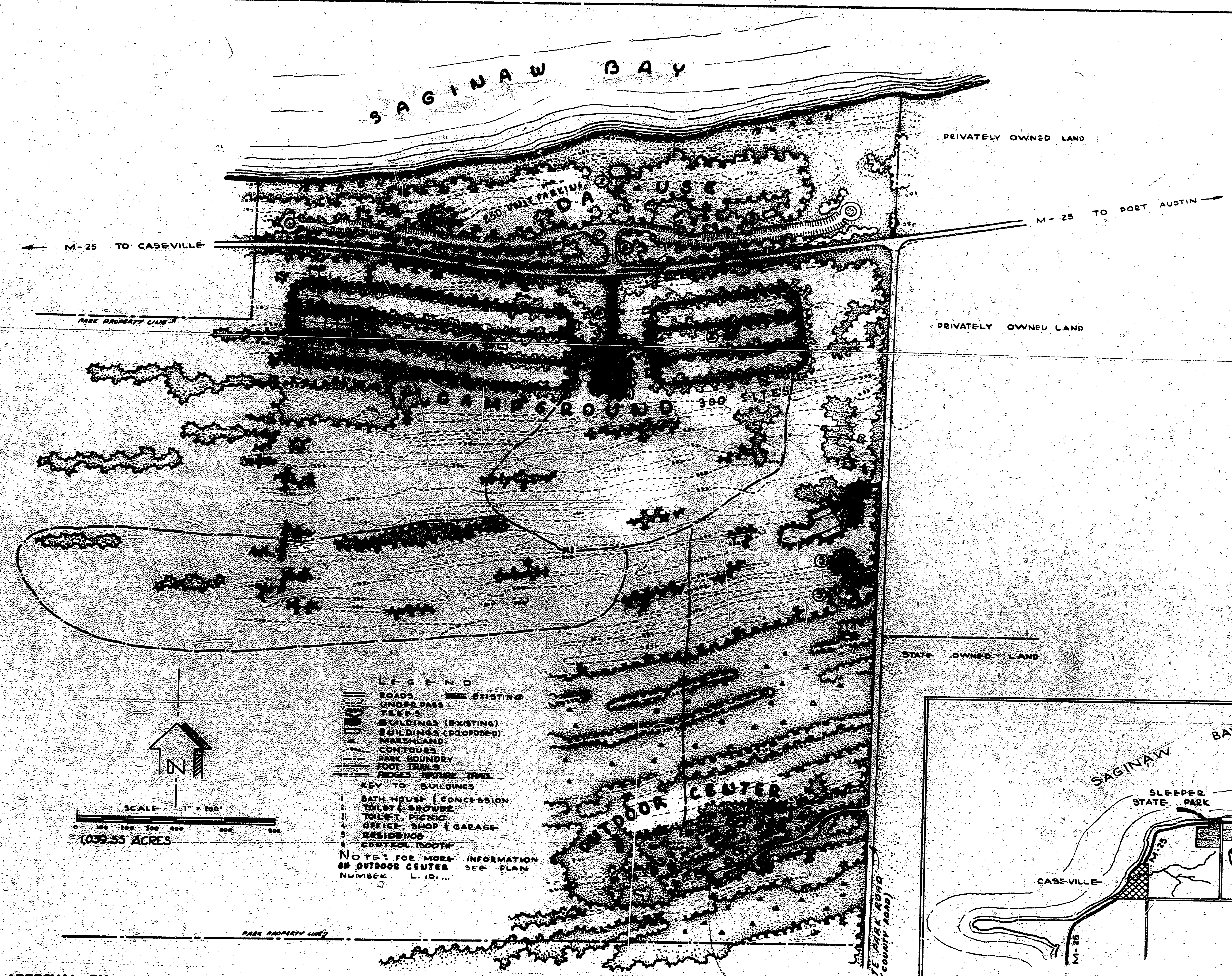


DRAWN BY TRACED BY NAME CHECKED BY DATE: AUGUST 1964	REVIEWED BY SECTIONS ARCHITECTURAL ENGINEERING LANDSCAPE	DATE: APPROVED BY	DATE: APPROVED BY
		CHIT. WORKS & MATERIALS	CHIT. WORKS & MATERIALS
NO.	DATE BY	REVISIONS	REVISIONS
1	4-5-64	1	1
2	5-7-64	2	2
3	7-23-64	3	3
4		4	4
5		5	5
6		6	6



**LEGEND**

ROADS - SEE EXISTING  
 UNDERPASS  
 TREES  
 BUILDINGS (EXISTING)  
 BUILDINGS (PROPOSED)  
 WATERSHED  
 CONTOURS  
 PARK BOUNDARY  
 FOOT TRAILS  
 RIDGES - NATIVE TRAIL

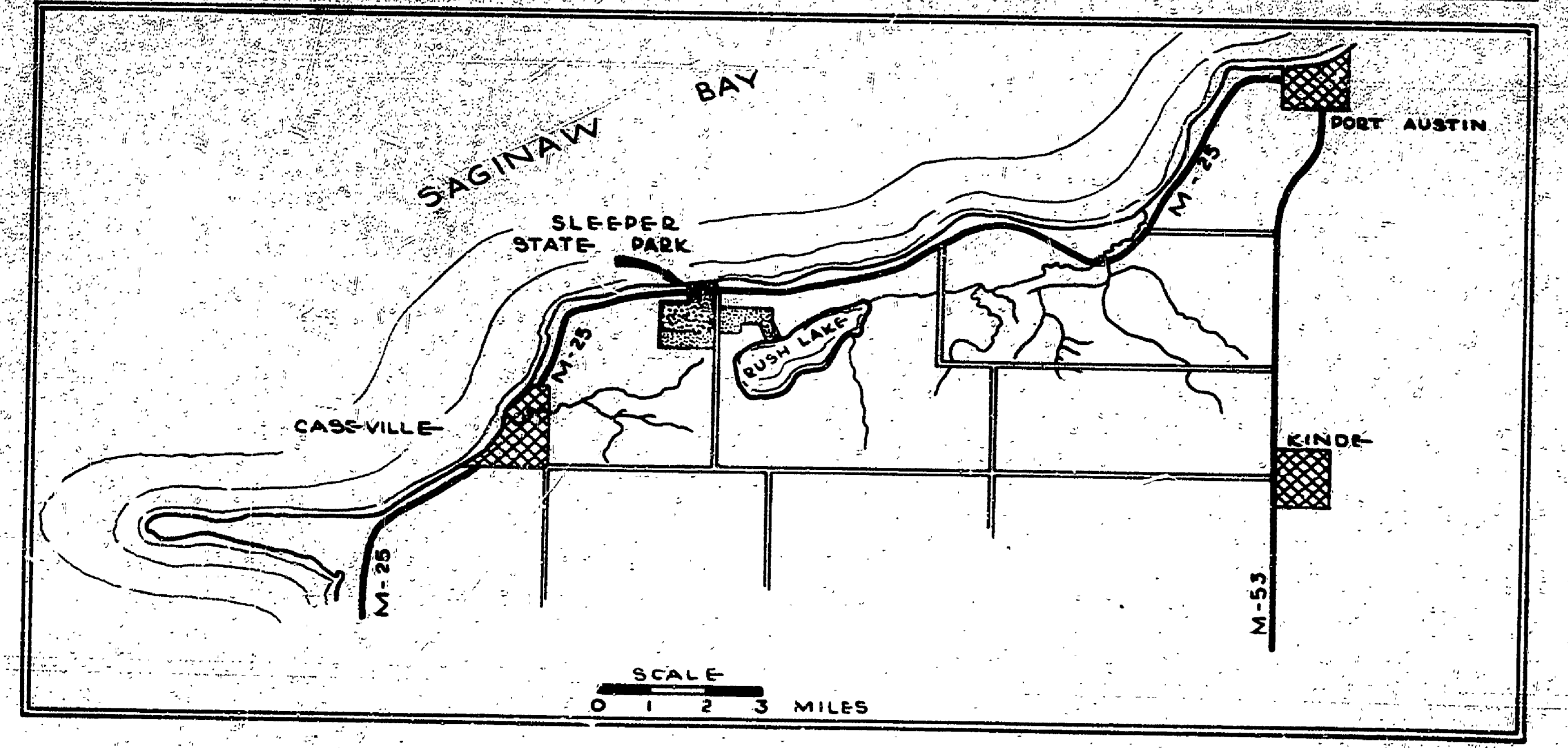
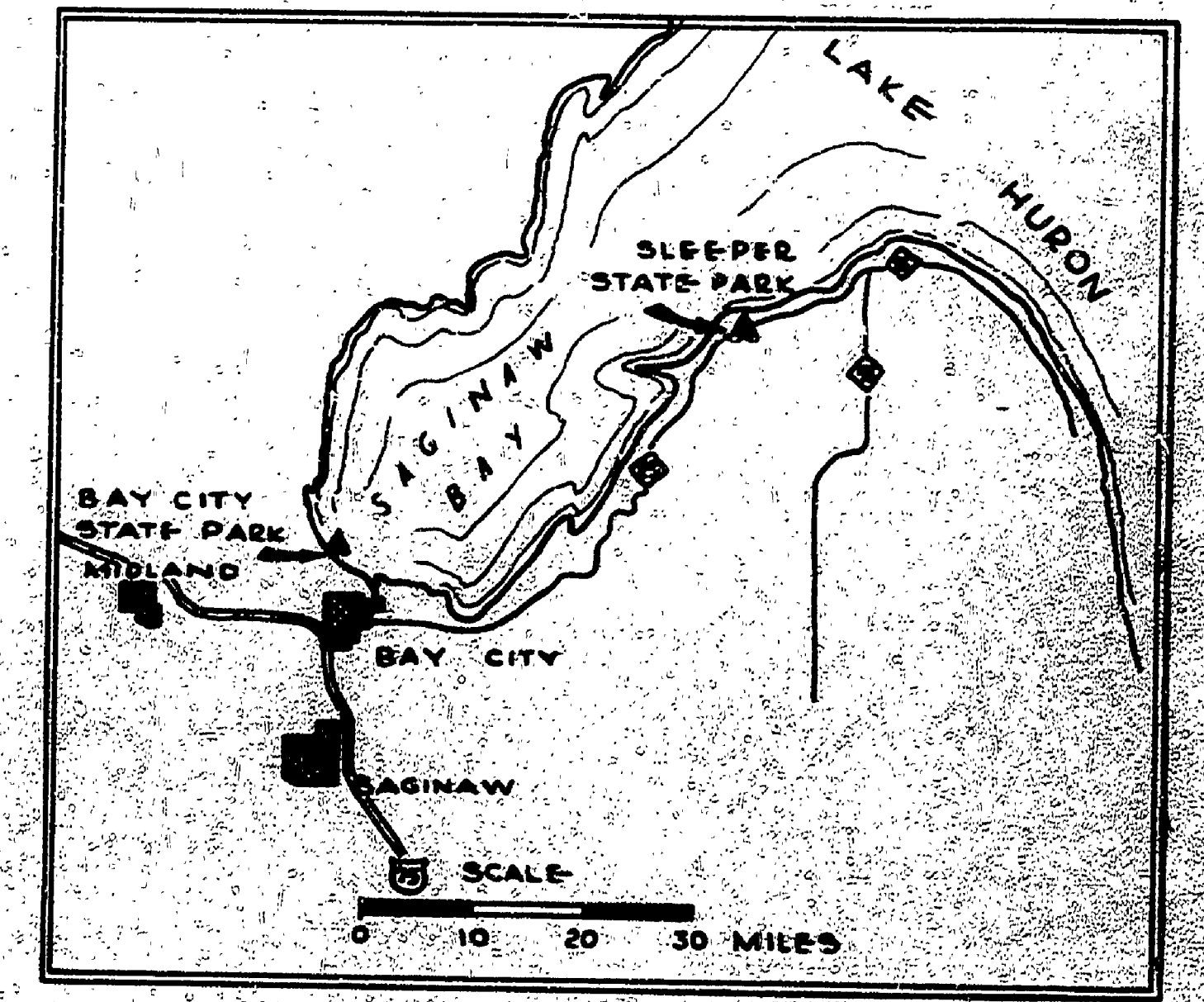
**KEY TO BUILDINGS**

1 BATH HOUSE (CONCESSION)  
 2 TOILET, SHOWER  
 3 TOILET, PICNIC  
 4 OFFICE, SHOP (GARAGE)  
 5 RESIDENCE  
 6 CONTROL BOOTH

**NOTE: FOR MORE INFORMATION ON OUTDOOR CENTER SEE PLAN NUMBER L-100...**

SCALE 1" = 200'  
 0 100 200 300 400 500 600  
 1032.55 ACRES

*VOID  
 as of 11-7-6  
 see L-100 Drawing  
 on Sepia. which is  
 current.*



APPROVAL BY:  
 PARKS AND RECREATION SECTION *[Signature]* DATE *11/6/64*  
 CONSERVATION COMMISSION *[Signature]* DATE *11-16-64*

FILE RESEARCH