R-1556 COMMERCIAL BLUEPRINT SERVICE 906 1 74 87490

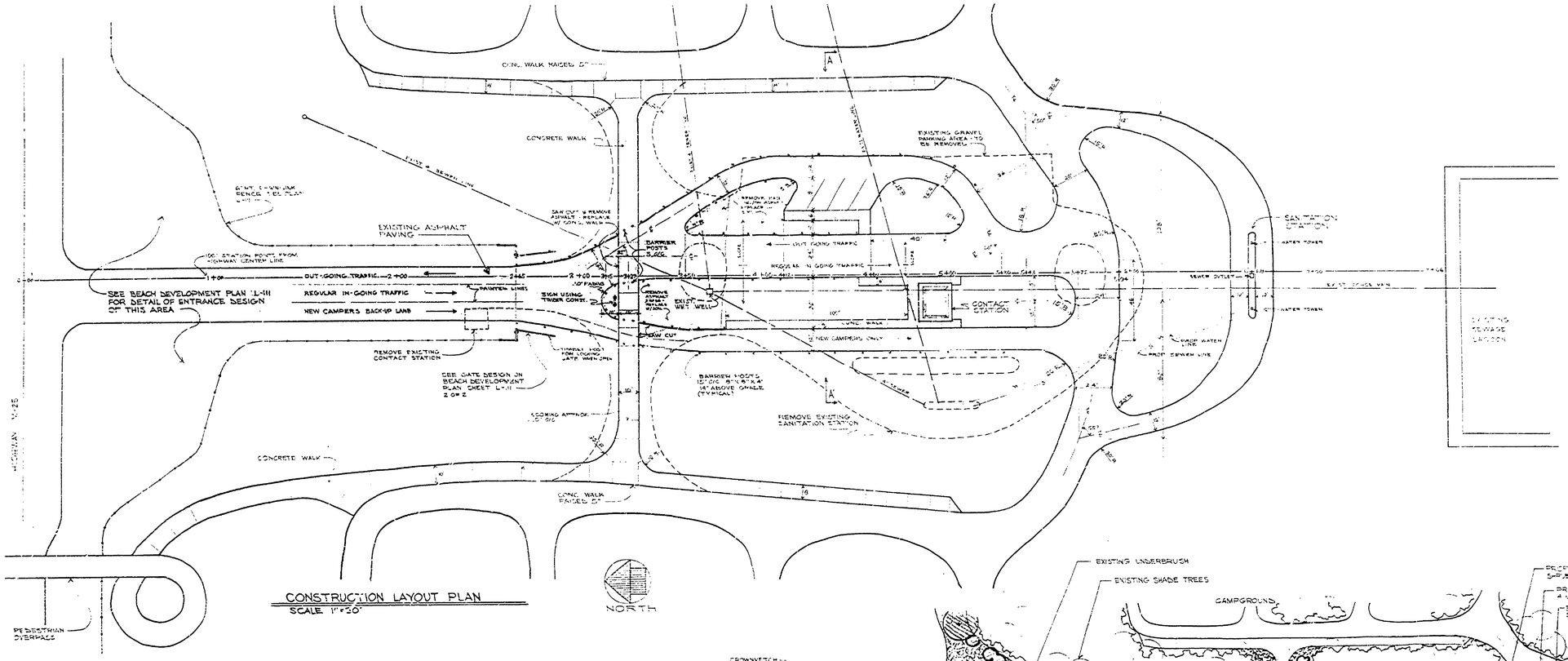

CONSTRUCTION LAYOUT PLAN
SCALE 1"=50'

GENERAL NOTE:

- OBJECTIVE - TO CREATE A SENSE OF PARK UNITY (HENCE AN AESTHETIC PLEASING EXPERIENCE) BY REPETITION OF DESIGN DETAIL EXEMPLIFIED THRU THE USE OF PLANT MATERIAL, SANDSTONE, AND TIMBER CONSTRUCTION AS DETAILED ON THIS PLAN AND BEACH DEVELOPMENT PLAN.
- THE CAMPGROUND ENTRANCE LAYOUT SHALL BE APPROVED IN THE PARK BY THE PARKS DIVISION LANDSCAPE ARCHITECT BEFORE CONSTRUCTION BEGINS.

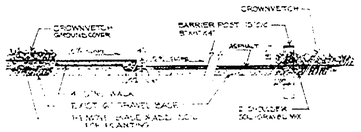

TYPICAL CONC. WALK & BARRIER POST DETAIL
SCALE 1"=1'0"

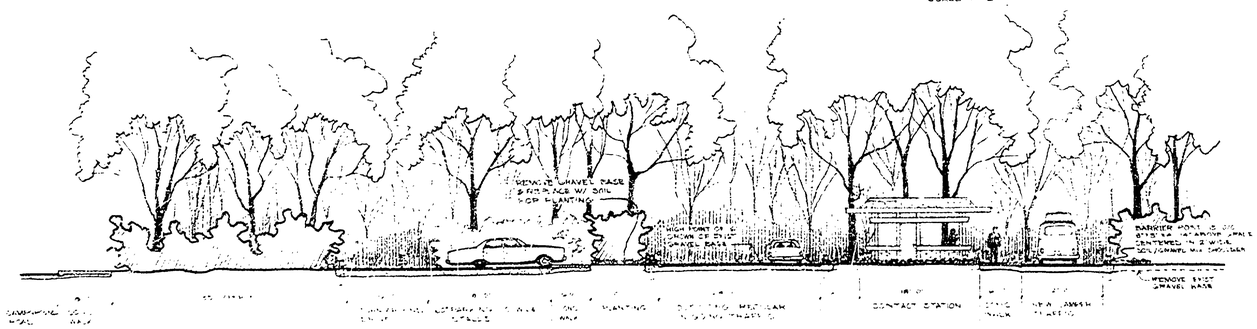

SECTION A-A SCALE (HOR. VERT.) 1"=10'

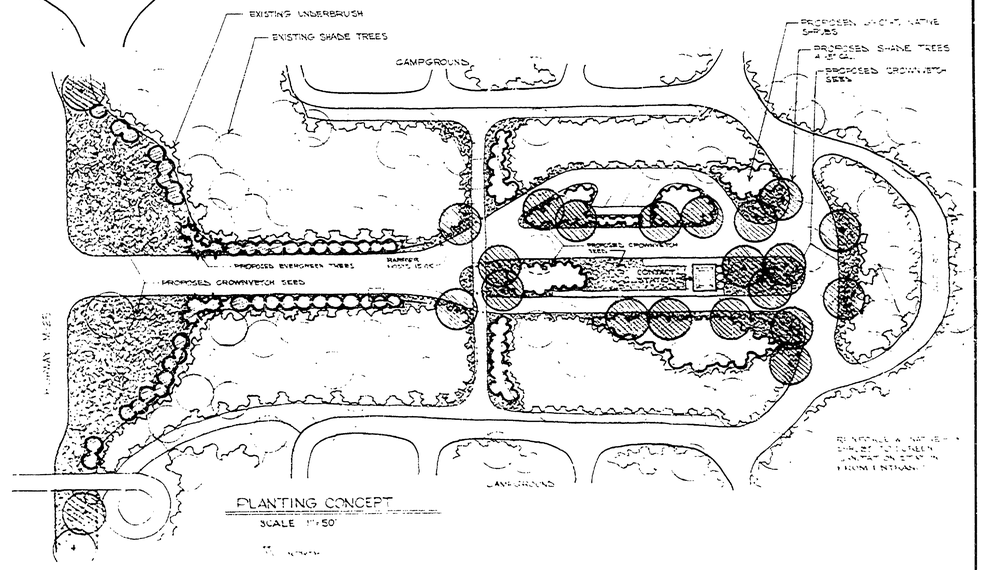

PLANTING CONCEPT
SCALE 1"=50'

SURVEYED BY	DRAWN BY	NO.	DATE	BY	REVISIONS	NO	DATE	BY	REVISIONS	MICHIGAN DEPARTMENT OF NATURAL RESOURCES	SHEET TITLE	AREA OR PARK	PROJECT NO.
DESIGNED BY / DATE	CHECKED BY / DATE	1				3						PROJECT	SHEET ___ OF ___ PLAN NO. R-9
		2				4							