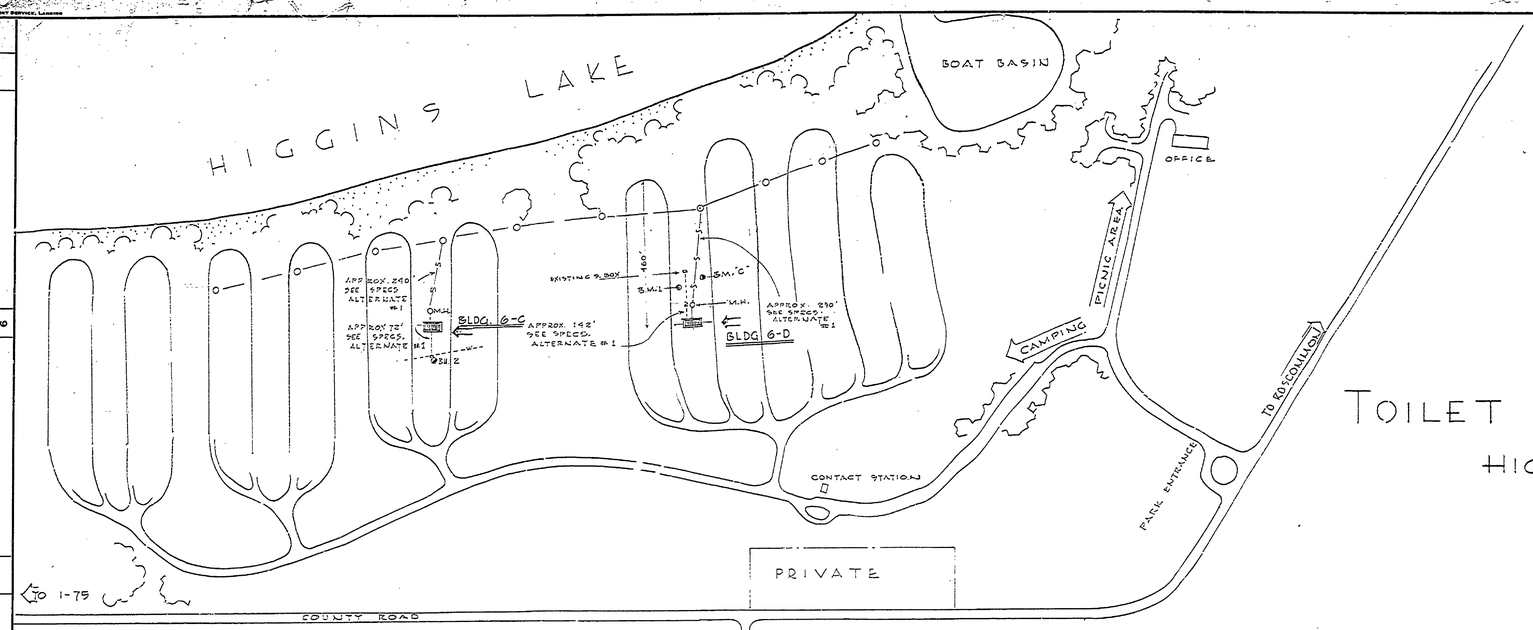

TOILET AND SHOWER BUILDINGS

HIGGINS LAKE STATE PARK

PROJECT NO. 975-33-C6

Arthur Kenn 2/11/63
CHIEF - PARKS AND RECREATION DIVISION

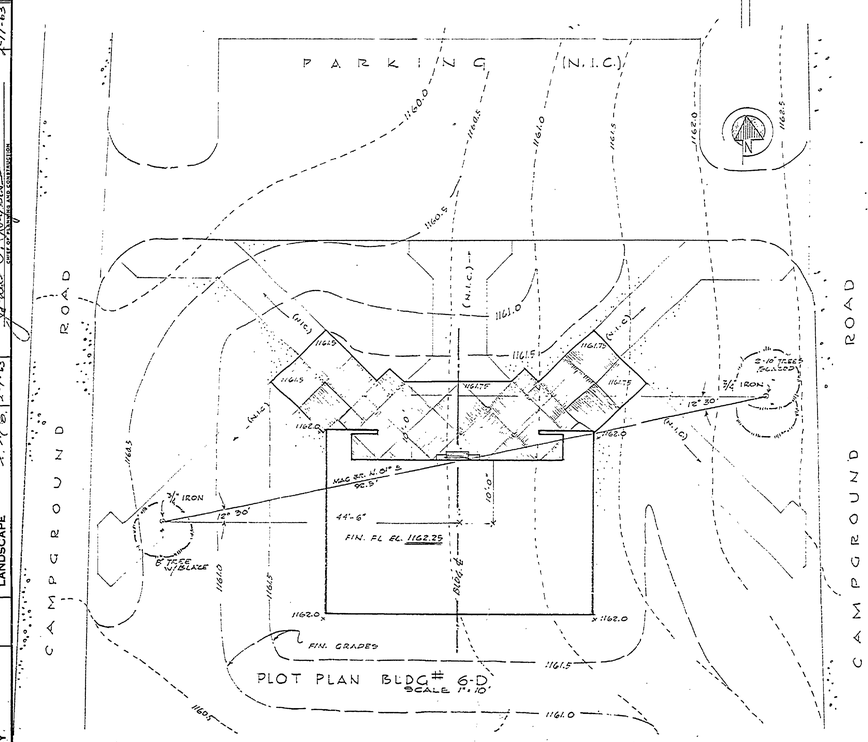

PLOT PLAN BLDG # 6-D
SCALE 1" = 10'

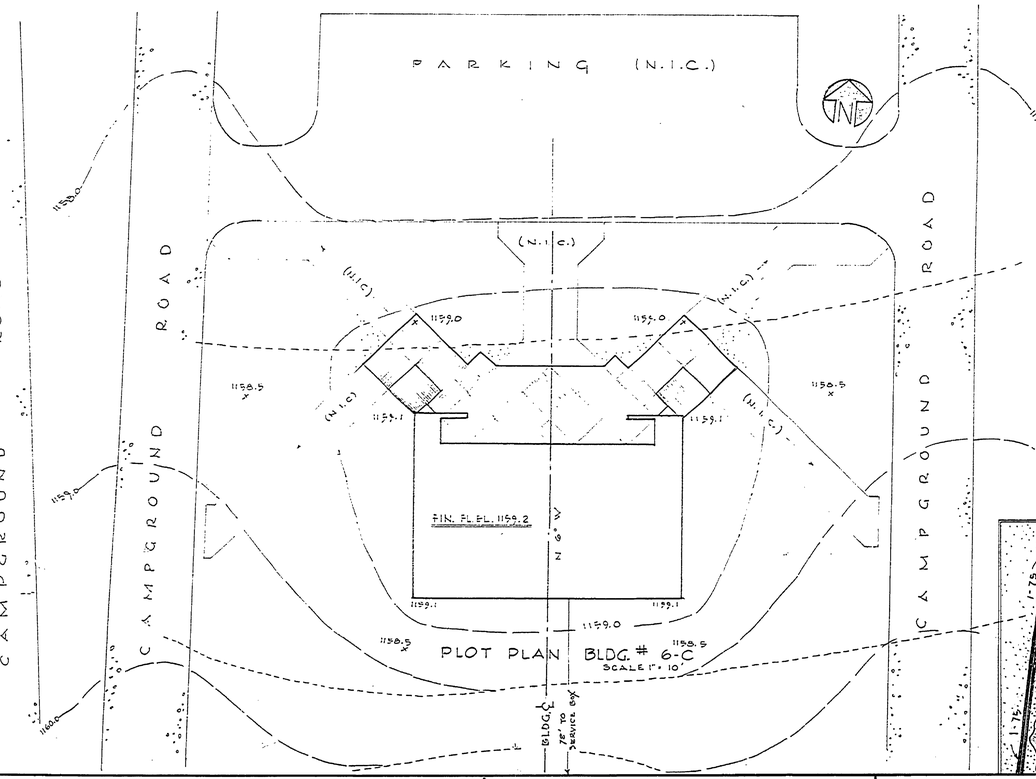

PLOT PLAN BLDG # 6-C
SCALE 1" = 10'

BENCH MARK DATA

SM 1 BLDG 6-D ELEV. 1160.73
43' EAST OF ℄ OF CAMPGROUND ROAD
TO WEST - 60' S.W. OF BM "C"
S. SIDE OF CONSUMERS POWER POLE
HORIZONTAL SPIKE.

BM "C" ELEV. 1159.14
15' W. OF ℄ CAMPGROUND ROAD
NORTH ROOT 12" OAK - SPIKE &
BM. TAG (BURIED BY 1' FILL SAND)

SM 2 BLDG 6-C ELEV. 1164.69
25' S.S.EAST SERVICE BOX.
SPIKE IN WASHER NORTH ROOT
8" RED OAK

LOCATION MAP

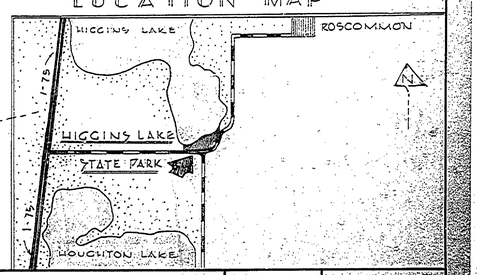

	DATE	REVIEWED	DATE	APPROVED	DATE
DESIGNED BY	2-5-63	ARCHITECTURAL	2-11-63		
DRAWN BY R.W.S.		ENGINEERING	2-7-63		
CHECKED BY		LANDSCAPE	2-7-63		

REVISIONS

NO.	DATE	BY	NO.	DATE	BY
1			4		
2			5		
3	2-19-63		6		

MICHIGAN
DEPARTMENT OF CONSERVATION
PARKS AND RECREATION DIVISION

HIGGINS LAKE STATE PARK
TOILET AND SHOWER BUILDINGS #6C, 6D

SHEET NO. 1 OF 5

PLAN NO. A-105