
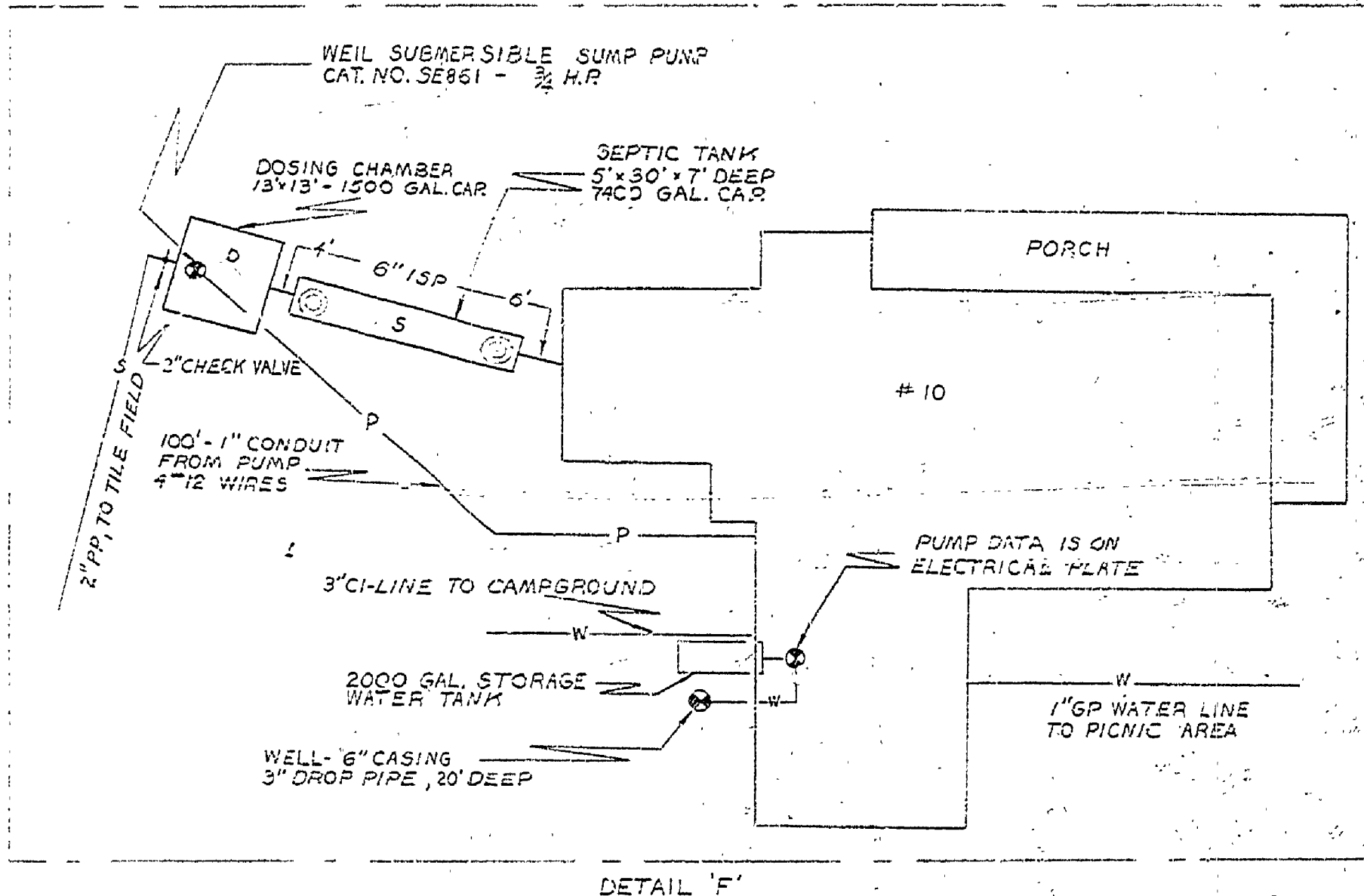
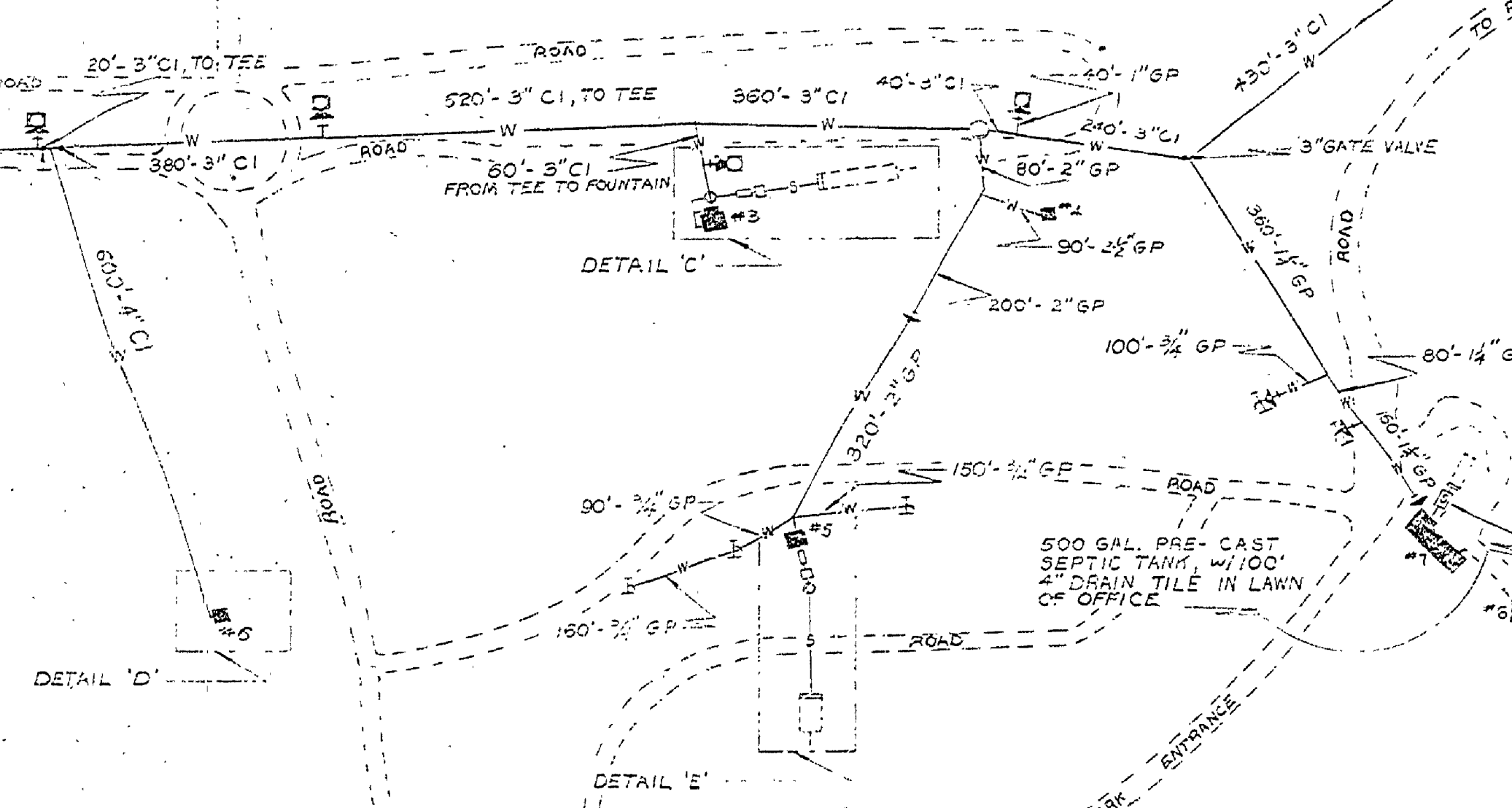
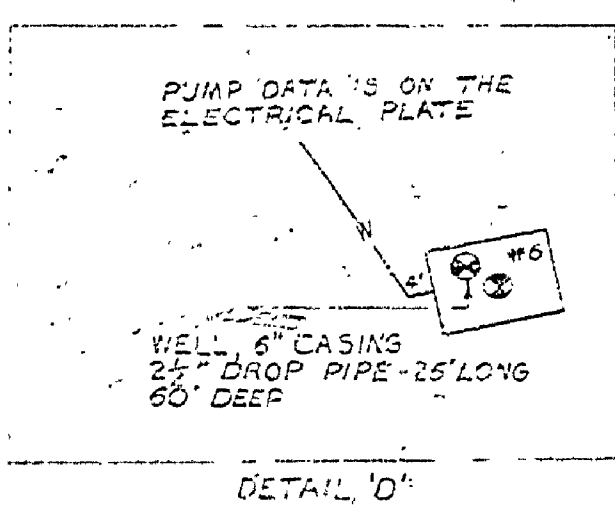
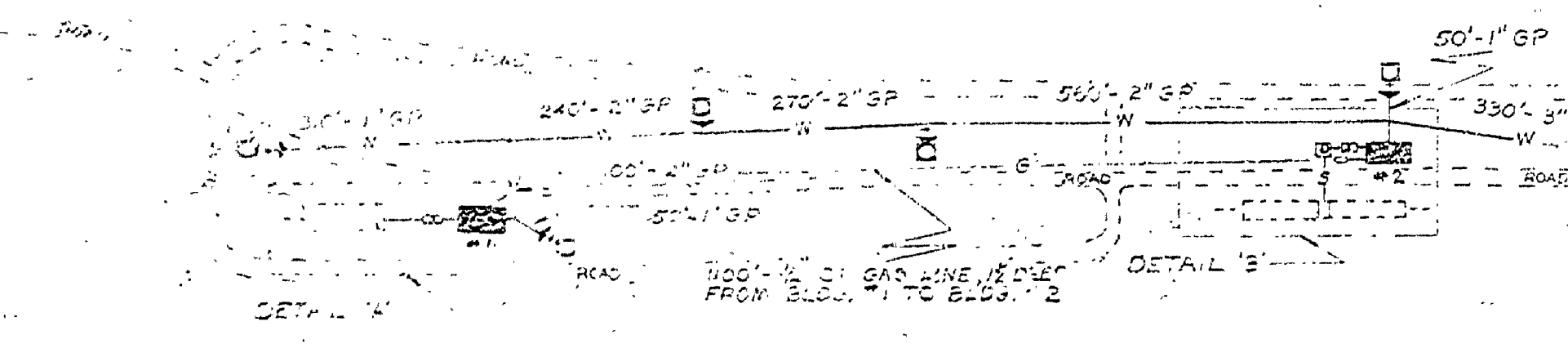
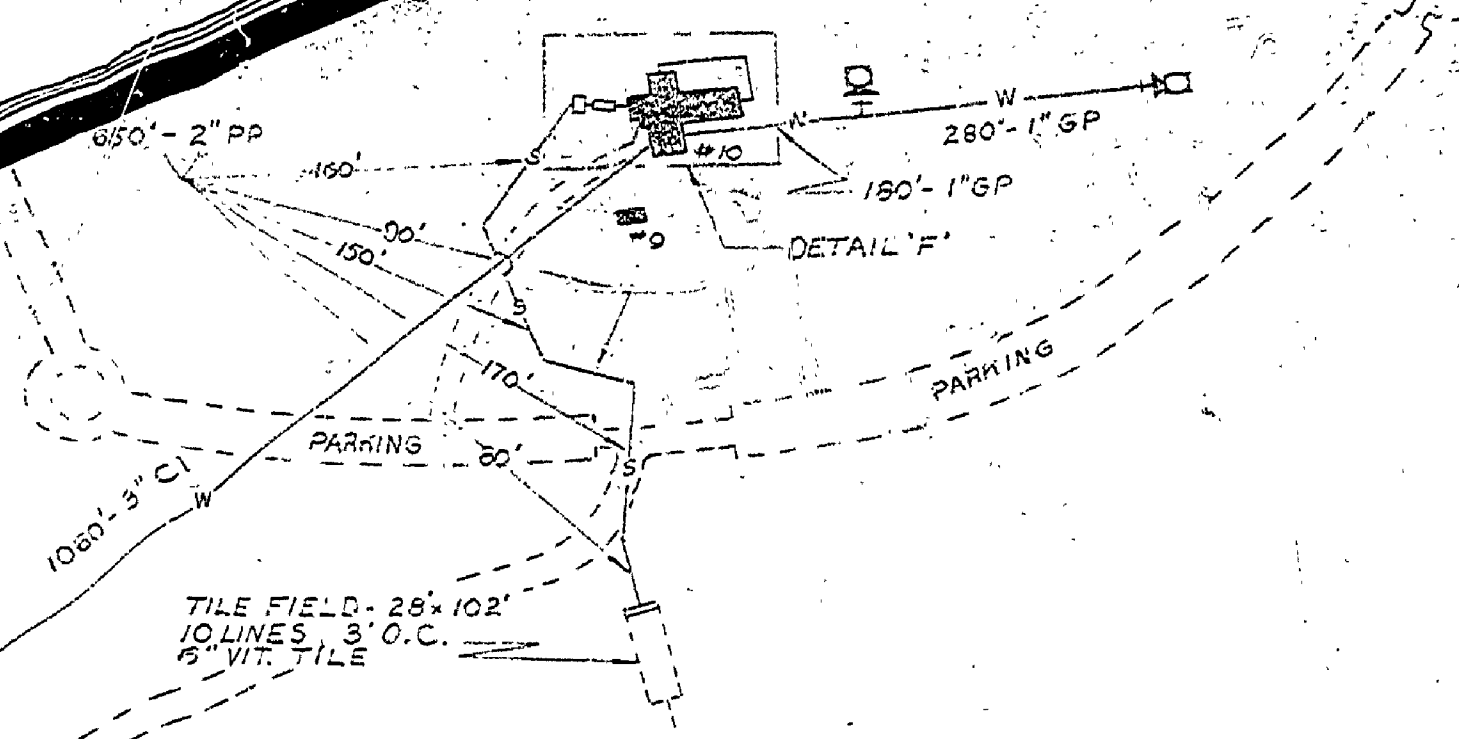
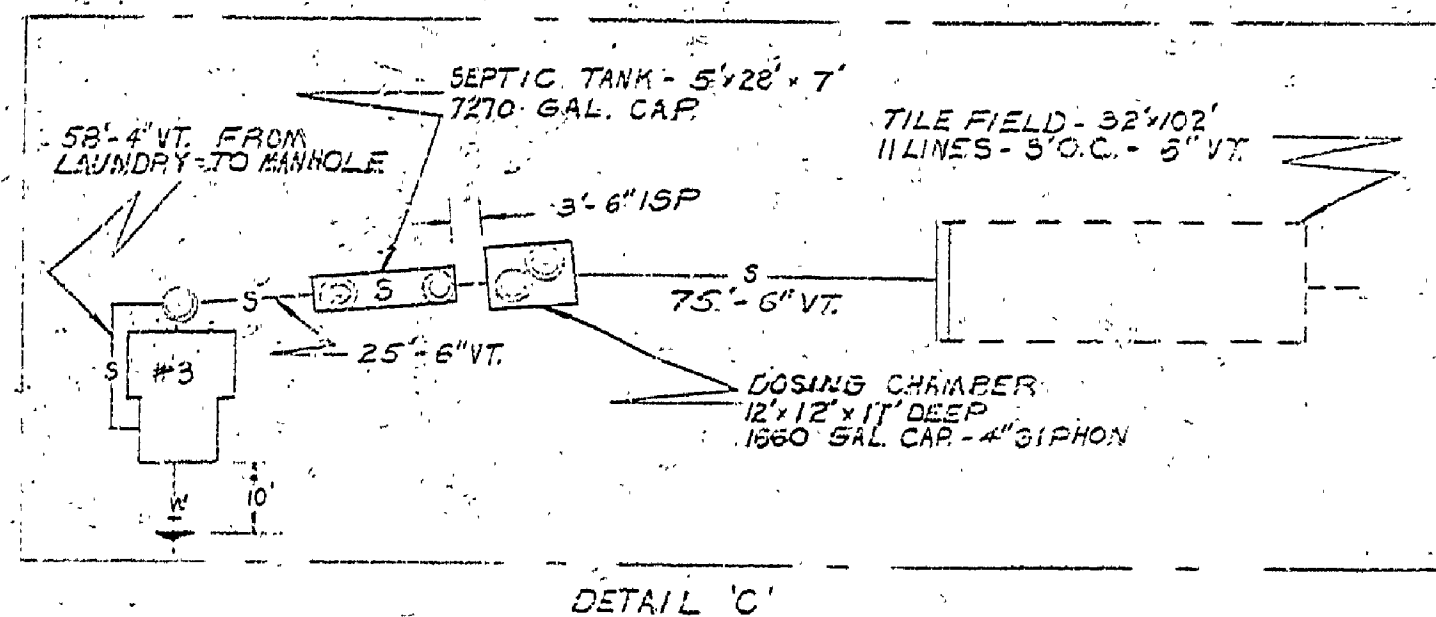
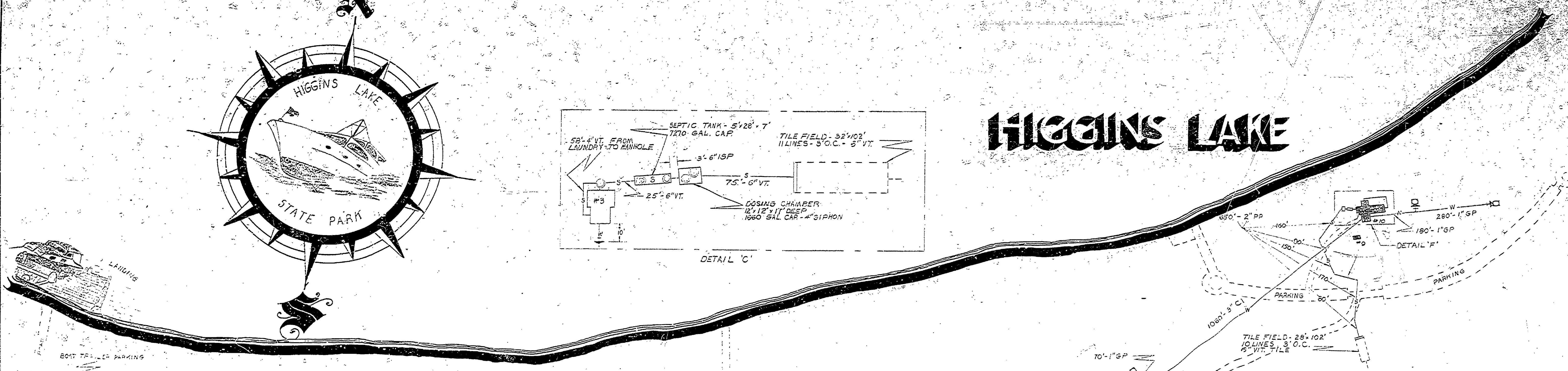


DATE	REVIEWED	DATE	APPROVED	DATE	NO.	DATE	BY
	ARCHITECTURAL				1		
	ENGINEERING				2		
	LANDSCAPE				3		
					4		
					5		
					6		

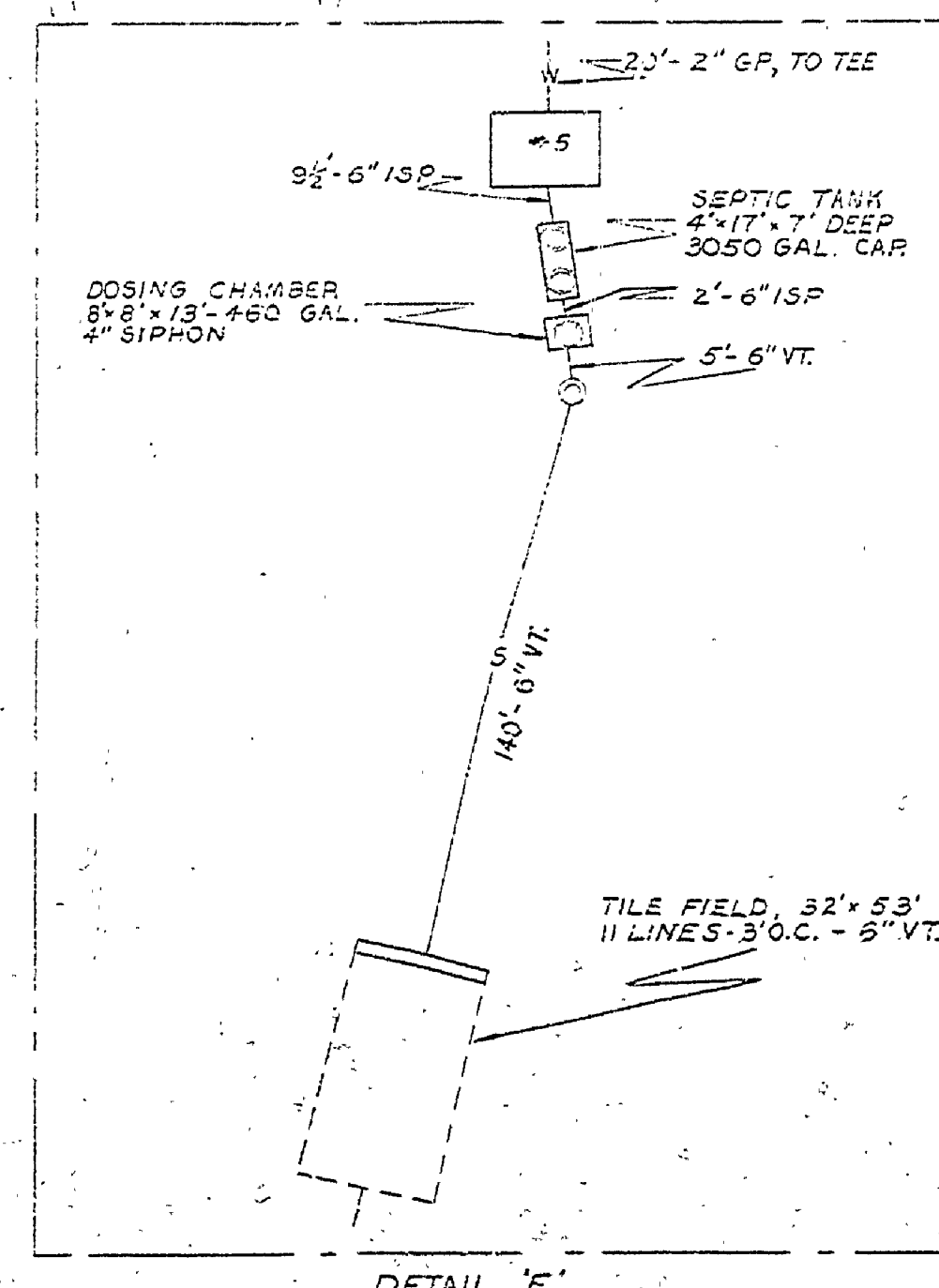
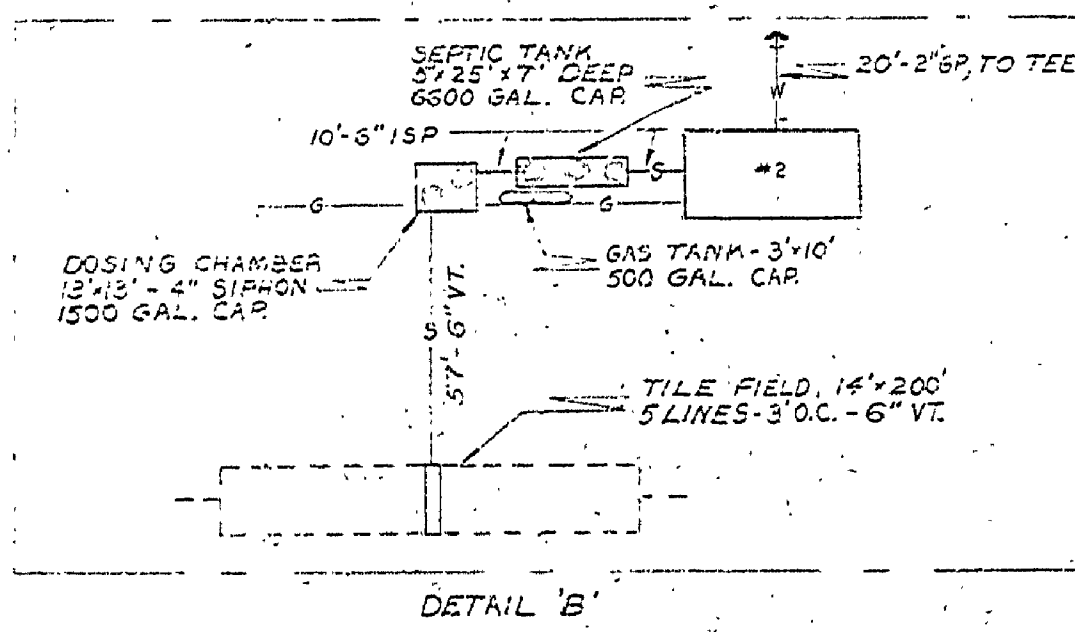


HIGGINS LAKE

PICNIC AREA



SYMBOL	LEGEND
---	WATER LINE
---	SEWER LINE
---	CAST IRON PIPE
---	PLASTIC PIPE
---	VITRIFIED
---	IRON SOLE
---	CAST IRON
---	PUMP
---	WELL
---	MATERIAL
---	CONNECTION POINT
---	GATE VALVE
---	SEPTIC TANK
---	DOSING CHAMBER
---	TILE FIELD
---	STOP WASTE EQUIPMENT
---	WATER FAUCET



NOTE
 DEPTH OF LINES ARE ± PLUS OR MINUS 6" UNLESS NOTED OTHERWISE
 DRINKING FOUNTAINS ARE ON MAIN LINES, UNLESS SHOWN OTHERWISE ALL FOUNTAINS ARE CONNECTED WITH 1" GP. TO MAIN LINES
 REFER TO PLAN E-99 FOR CAMPGROUND WATER SYSTEM
 REFER TO PLAN E-115 FOR CAMPGROUND SEWAGE SYSTEM

BUILDING	LEGEND
#1	S. WEST CAMPGROUND TOILET
#2	WEST "
#3	EAST "
#4	EMERGENCY PUMPHOUSE
#5	S. EAST CAMPGROUND TOILET
#6	PUMPHOUSE
#7	PARK OFFICE & GARAGE
#8	WORKSHOP
#9	CONCESSION EQUIP. SHED
#10	" AND RESIDENCE

HIGGINS LAKE STATE PARK

SCALE: 1" = 200'

MICHIGAN DEPARTMENT OF CONSERVATION PARKS AND RECREATION DIVISION

HIGGINS LAKE STATE PARK UTILITY MAP WATER & SEWAGE & GAS DISTRIBUTION SYSTEM

SHEET NO. 2 OF 2

PLAN NO. U-1