

HIGGINS LAKE

BREAK WATER

BOAT CONCESSION

BOAT LAUNCHING

DAY-USE

CAMPERS BOAT BASIN

RESIDENCE GROUP ①

SERVICE GROUP ③

ACTIVITIES BUILDING ⑧

UNIT D

UNIT E

CONTACT STATION ⑦




PARK ENTRANCE

INDEX




- ① MANAGERS RESIDENCE
- ② STAFF QUARTERS
- ③ OFFICE - GARAGE - SHOP
- ⑤ TOILET-LAUNDRY-SHOWER
- ⑥ TOILET-SHOWER
- ⑦ CAMPGROUND — REGISTRATION OFFICE
- ⑧ ACTIVITIES BUILDING
- ⑨ BOAT CONCESSION

LEGEND

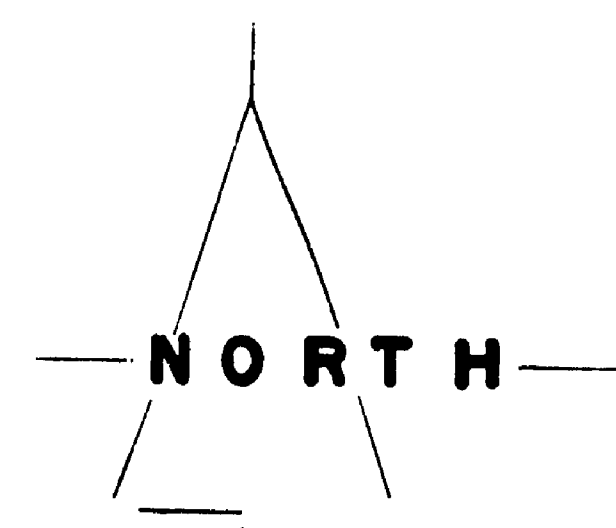
BUILDINGS

- PROPOSED 
- EXISTING 
- EXISTING (TO BE REMOVED ULTIMATELY) 

ROADS & TRAILS

- EXISTING 
- PROPOSED 
- TO BE OBLITERATED 

TREES
(SHOWN ON EARLY TOPO SURVEY)



SCALE 0 1 200 3 500 FEET

PRIVATE

DESIGNED BY	DATE	REVIEWED	DATE	APPROVED	DATE	NO.	DATE	BY	REVISIONS
K. M. B.	7-61	ARCHITECTURAL	7-61	<i>[Signature]</i>	1	1	1	K.M.B.	CAMPGROUND DEVELOPMENT
W.A.A.	7-61	ENGINEERING	7-61	<i>[Signature]</i>	2	2	2	K.M.B.	CAMPERS BOAT BASIN
		LANDSCAPE		<i>[Signature]</i>	3	3	3		
					4	4	4		
					5	5	5		
					6	6	6		

MICHIGAN DEPARTMENT OF CONSERVATION PARKS AND RECREATION DIVISION

HIGGINS LAKE STATE PARK CAMPGROUND PLAN

SHEET NO. 1 OF 2 PLAN NO. L-102