HIGGINS LAKE STATE PARK

TOILET & SHOWER BUILDING 6A

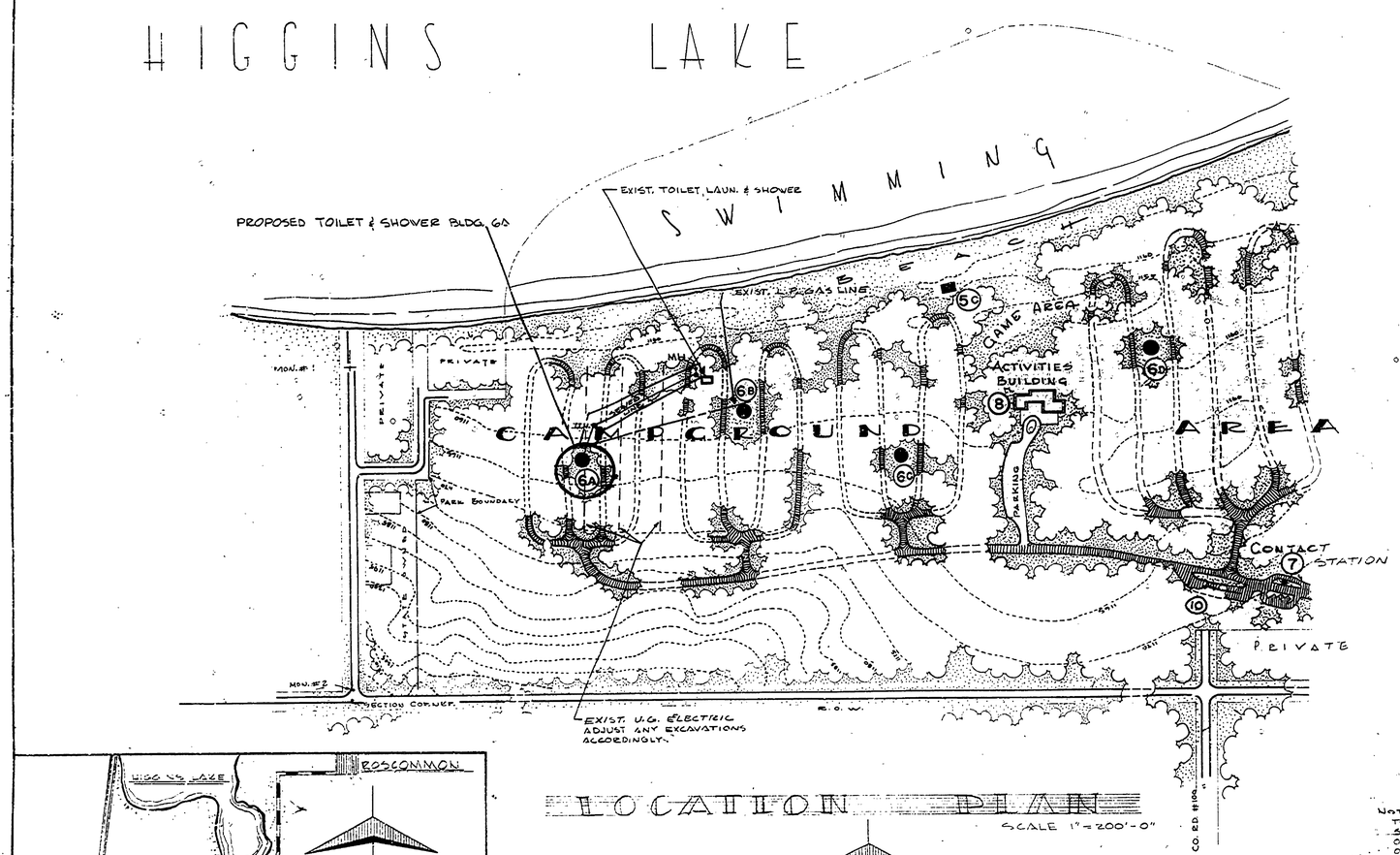

LOCATION PLAN

SCALE 1" = 200'-0"

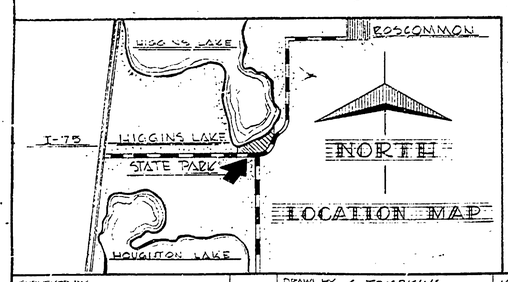

LOCATION MAP

WITNESSES TO P.O.E.

S86° W 9.3', LOT MARKER POST 427A
S8° W 44.6', LOT MARKER POST 430A
N17° W 57.7', LOT MARKER POST 427

WITNESSES TO P.O.E.

N 36° E 8.1', LOT MARKER POST 450A
S13° E 55.7', LOT MARKER POST 450
N 7° E 56.4', LOT MARKER POST 454A

NOTE:
EXIST. INV. EL. 1156.36 WAS USED AS A BENCH MARK.

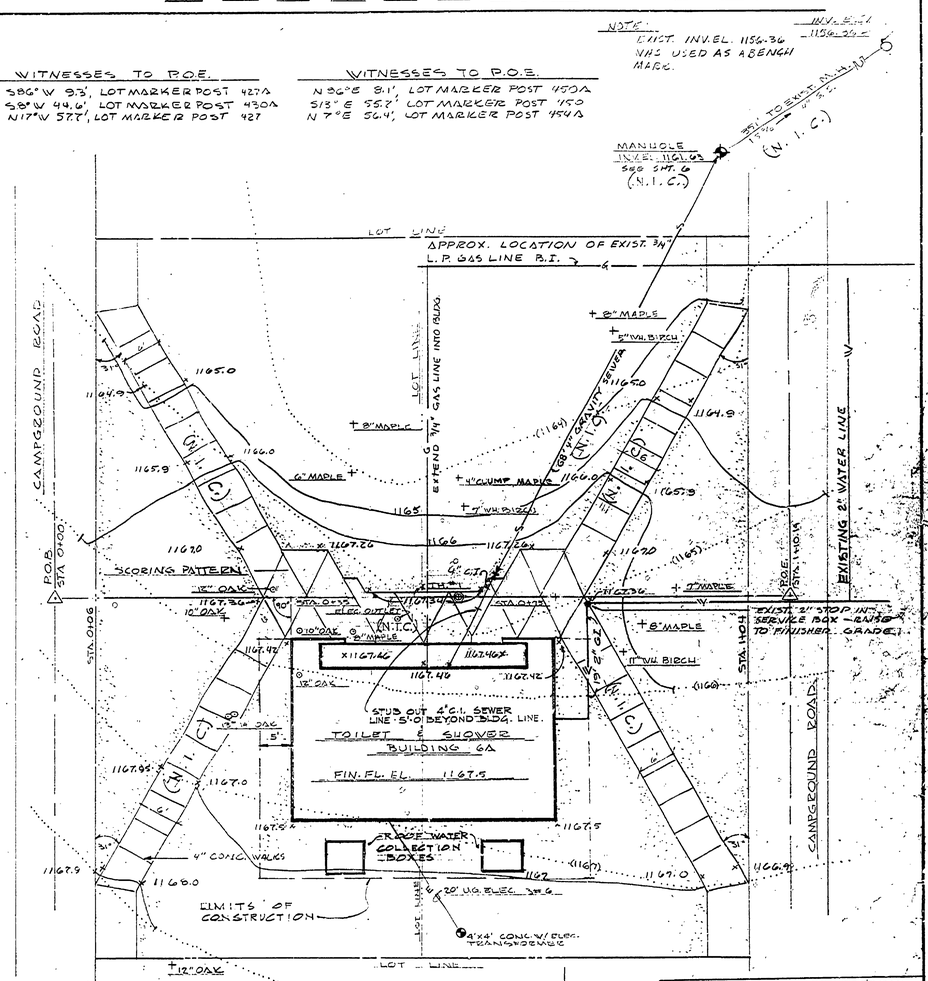

Note:
TEST HOLE DATA
STA. 0+60
0.0' TO 0.8' TOPSOIL
0.8' TO 3.5' COARSE SAND W/ STONES
3.5' TO 5.5' COARSE SAND W/ SMALL STONES

Note:
+ EXIST. TREES TO BE SAVED
⊙ EXIST. TREES & OUTLET TO BE REMOVED
EXIST. CONTOURS
PROPOSED CONTOURS
X SPOT ELEVATIONS
SHADED AREAS OF SIDEWALK N.I.C. (NOT IN CONTRACT)

PLOT PLAN

SCALE 1" = 10'-0"

BUILDING COMMITTEE APPROVAL	
BY:	DATE:
DESIGN	
RECOMMENDED: FOR APPROVAL: W. N. G. (DESIGNER)	10-8-71 (DATE)
RECOMMENDED: FOR APPROVAL: E. J. Van Wieren (PROGRAM & PLANNING COORDINATOR)	10-12-71 (DATE)
DIVISION APPROVAL	
BY: (DIVISION CHIEF)	DATE: 10-14-71
MICHIGAN DEPARTMENT OF NATURAL RESOURCES	
APPROVED: (CHIEF ENGINEER)	DATE: 12-28-71

SURVEYED BY		DRAWN BY G. TOMPKINS	10-71
DESIGNED BY	DATE	CHECKED BY	DATE

NO.	DATE	BY	REVISIONS	NO.	DATE	BY	REVISIONS
1.	10-11-72	D.D.P.	SITE GRADING N.I.C.	3.			
2.				4.			

MICHIGAN DEPARTMENT OF NATURAL RESOURCES

COVER, SITE PLAN SHEET — SHEET TITLE

HIGGINS LAKE STATE PARK — AREA OR PARK — SOUTH UNIT

TOILET & SHOWER BUILDING — PROJECT

PLAN NO.	PROJECT NUMBER	SHEET
A-108	24-1214	OF 5