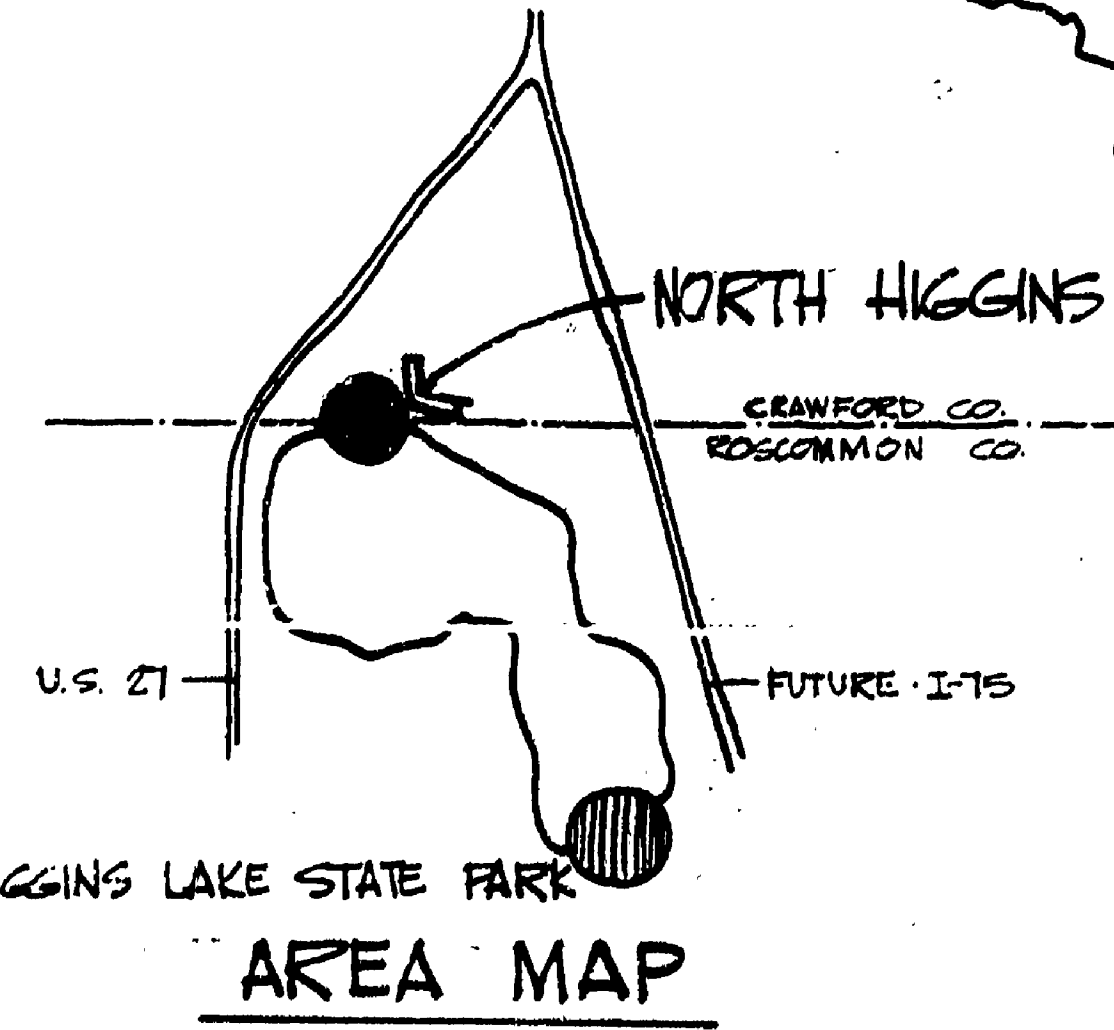
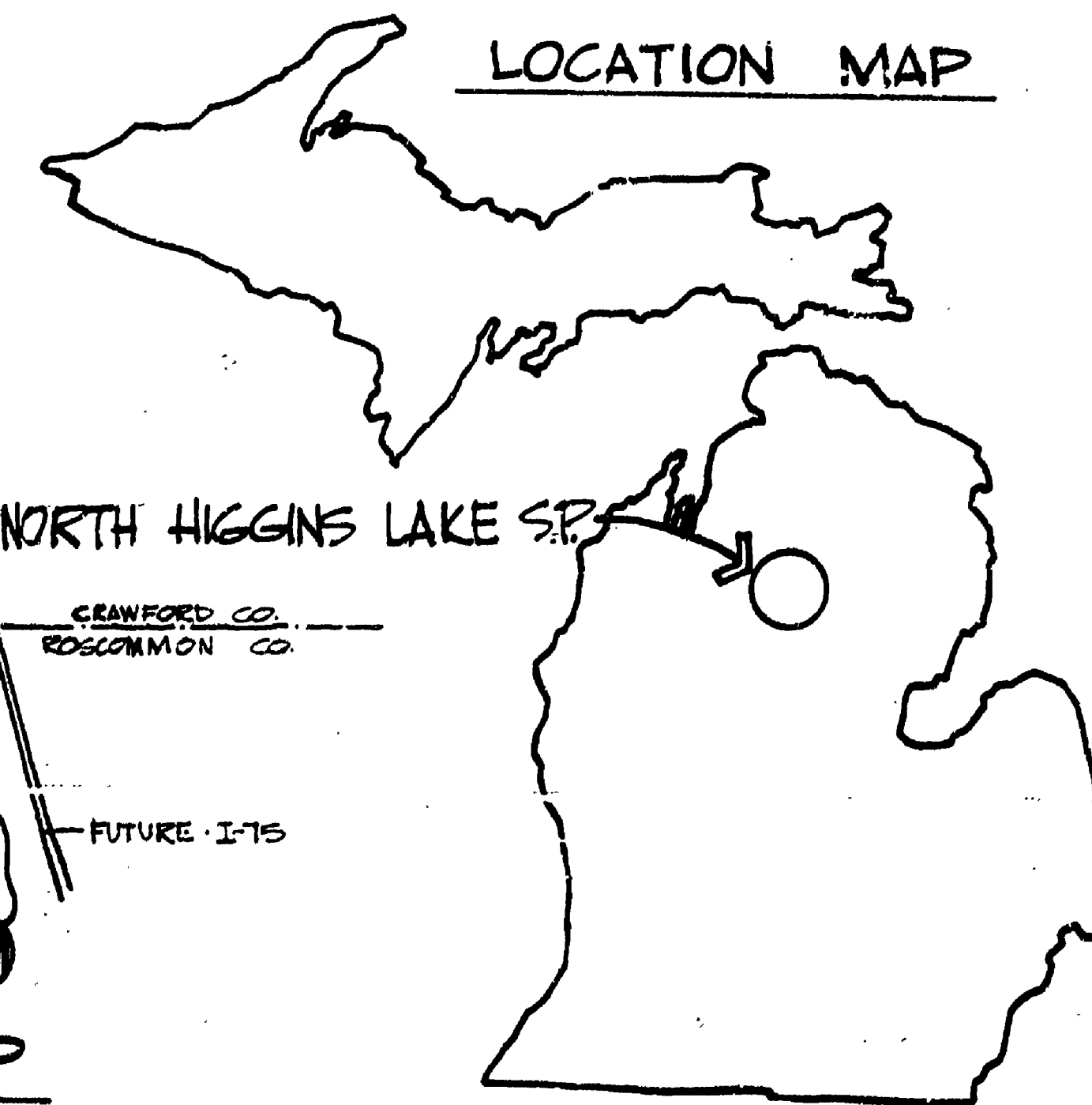


LOCATION MAP



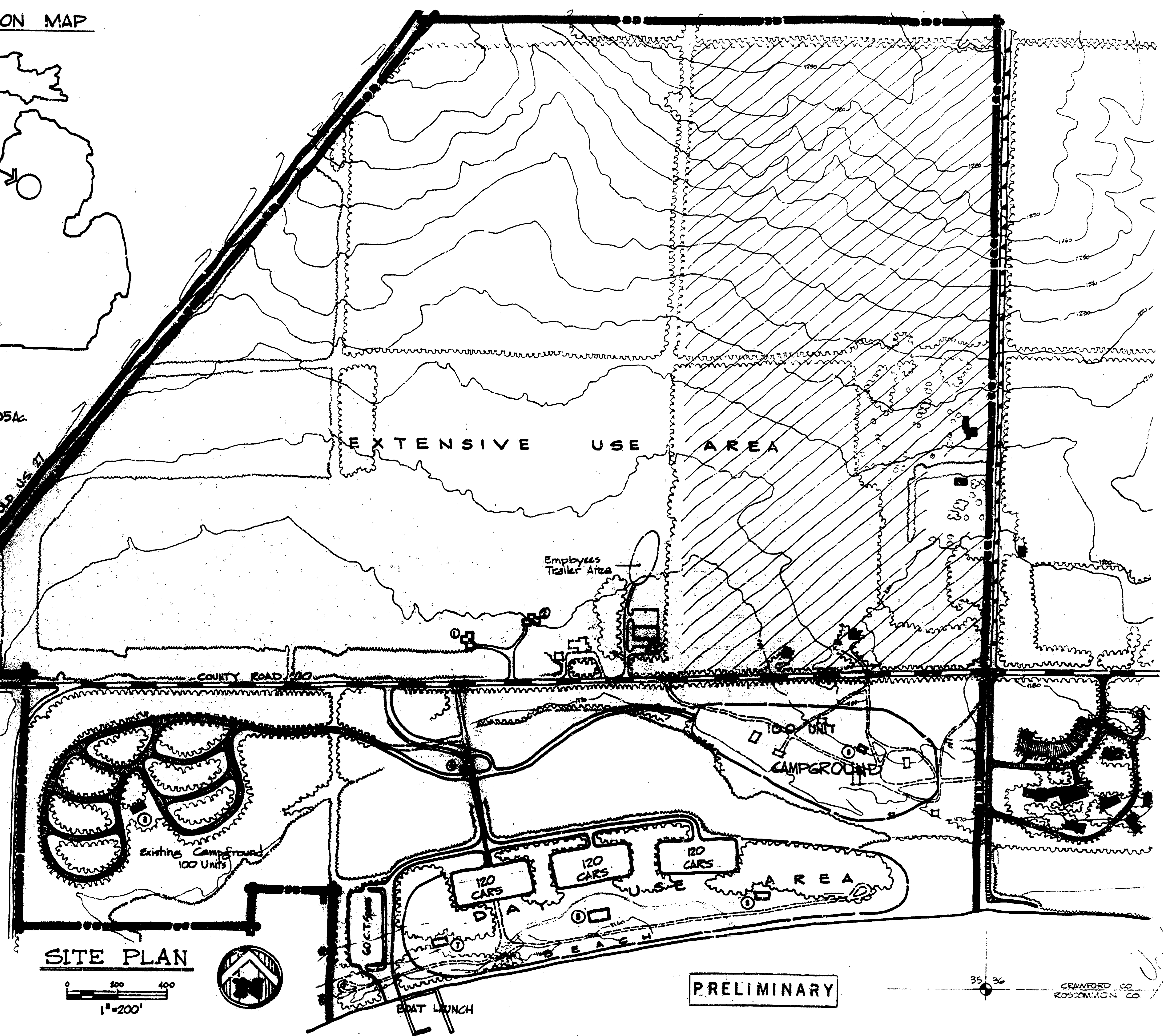
SUMMARY of PARK FACILITIES

- 1. Total Acreage: 415 Acres Intensive Use-110 Ac. Extensive Use-305 Ac.
- 2. Camping: 200 Modern Campsites, 2 Campground Toilets
- 3. Day Use: 3200 Linear feet of Lake Shoreline.  
360 Car spaces  
60 Car-Trailer Spaces  
Boat Launch & Mooring Facility  
2 Picnic Areas  
Bathhouse, Concession, Toilets
- 4. Service Area: Office, Shop, Garage & Storage  
Manager's Residence  
Asst. Manager Residence  
Seasonal Employee Trailer Location
- 10 Miles to Roscommon, 10 miles to Houghton Lake,  
1 mile to U.S. 21 Interchange  
4 miles to Future I-75

LEGEND

- Park Boundary
- Existing Contours
- County Paved Road
- Existing Gravel Road
- Existing Park Road
- Proposed Park Road
- Roads to Obliterate
- Trails
- Existing Buildings
- Buildings to Obliterate
- Proposed Buildings
- 1. Managers Residence
- 2. Asst. Man. Residence
- 3. Office, Shop, Garage
- 4. Control & Camper Registration
- 5. Beachhouse & Concession
- 6. Picnic Toilet shelter
- 7. Picnic Toilet & Concession
- 8. Campground Toilet

SITE PLAN



PRELIMINARY

Private Ownership Deciduous Evergreen

SURVEYED BY		DRAWN BY R.A.C.		NO. DATE BY		REVISIONS		NO. DATE BY		REVISIONS		MICHIGAN DEPARTMENT OF CONSERVATION		north higgins lake s.p.		SHEET NO. OF		MASTER PLAN	
DESIGNED BY S.A.M.		CHECKED BY J.M.H.		JAN 69		2/69		1.		2.						FOR PROJECT NO.		SHEET OF PLAN NO. L-100	