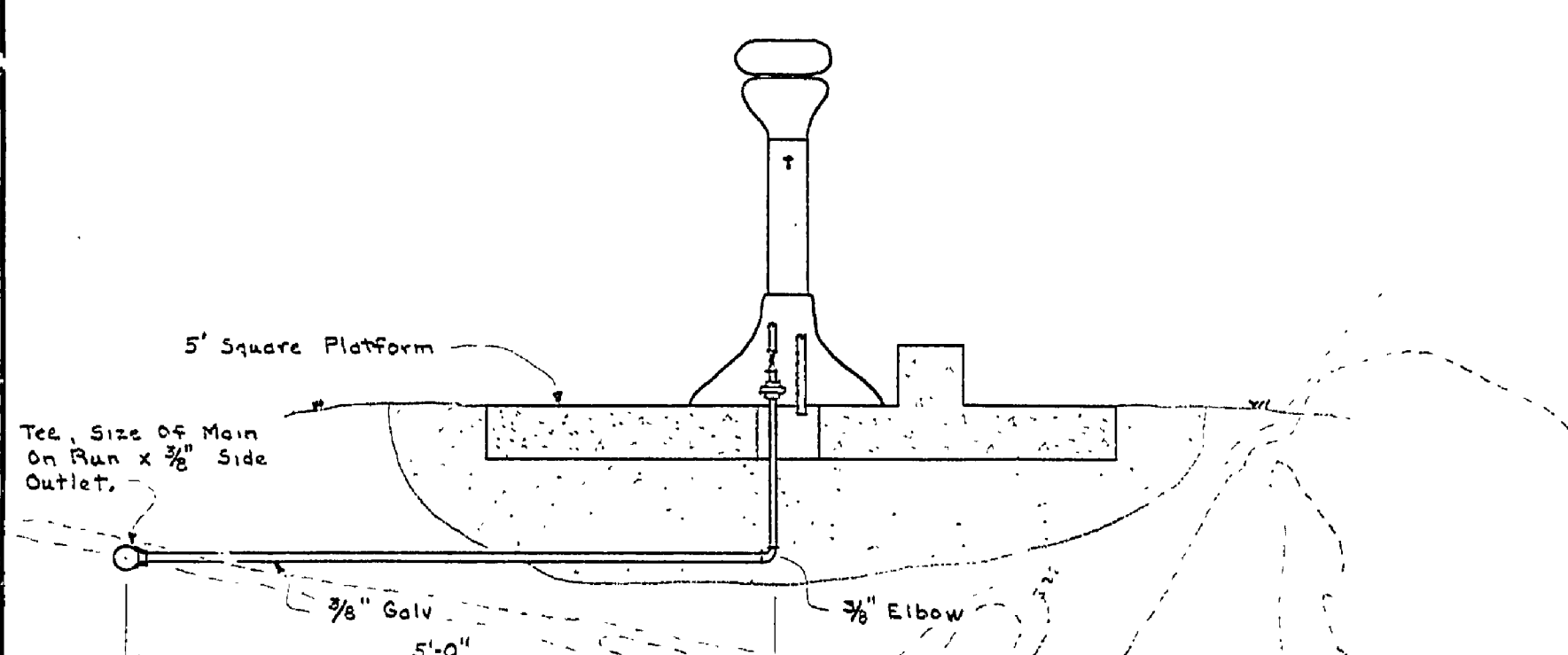
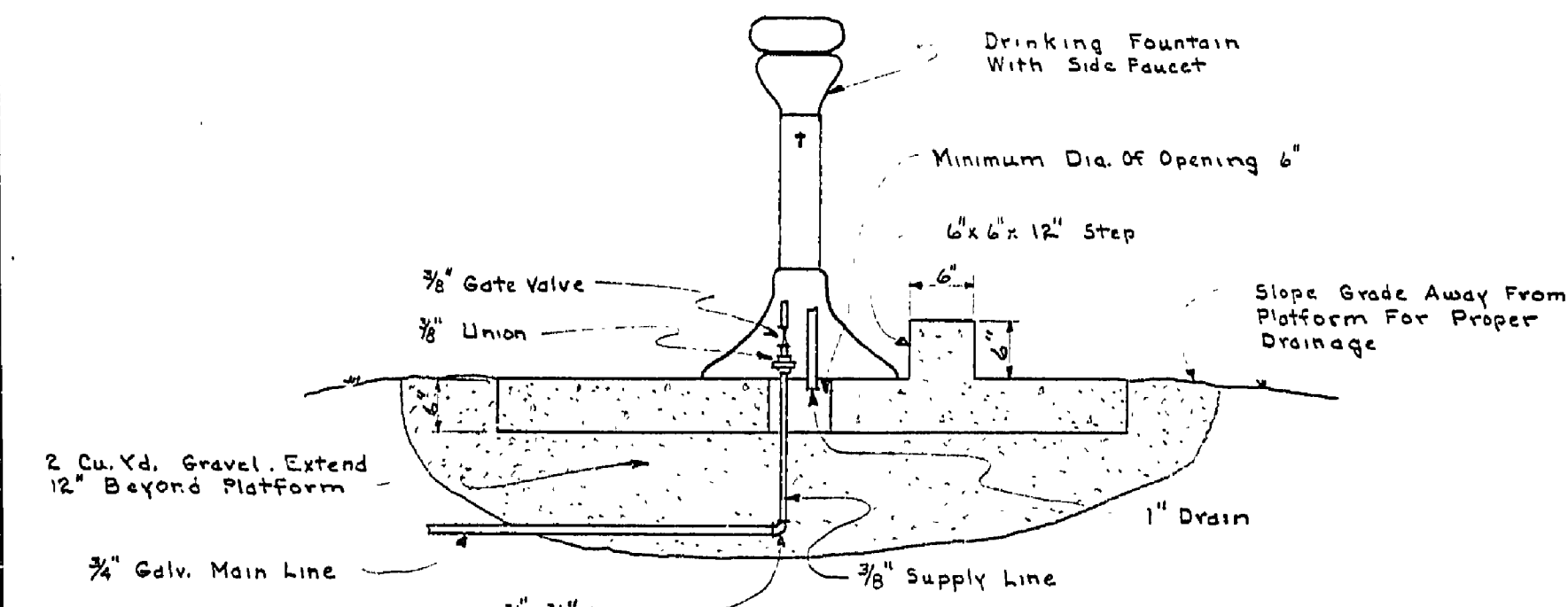
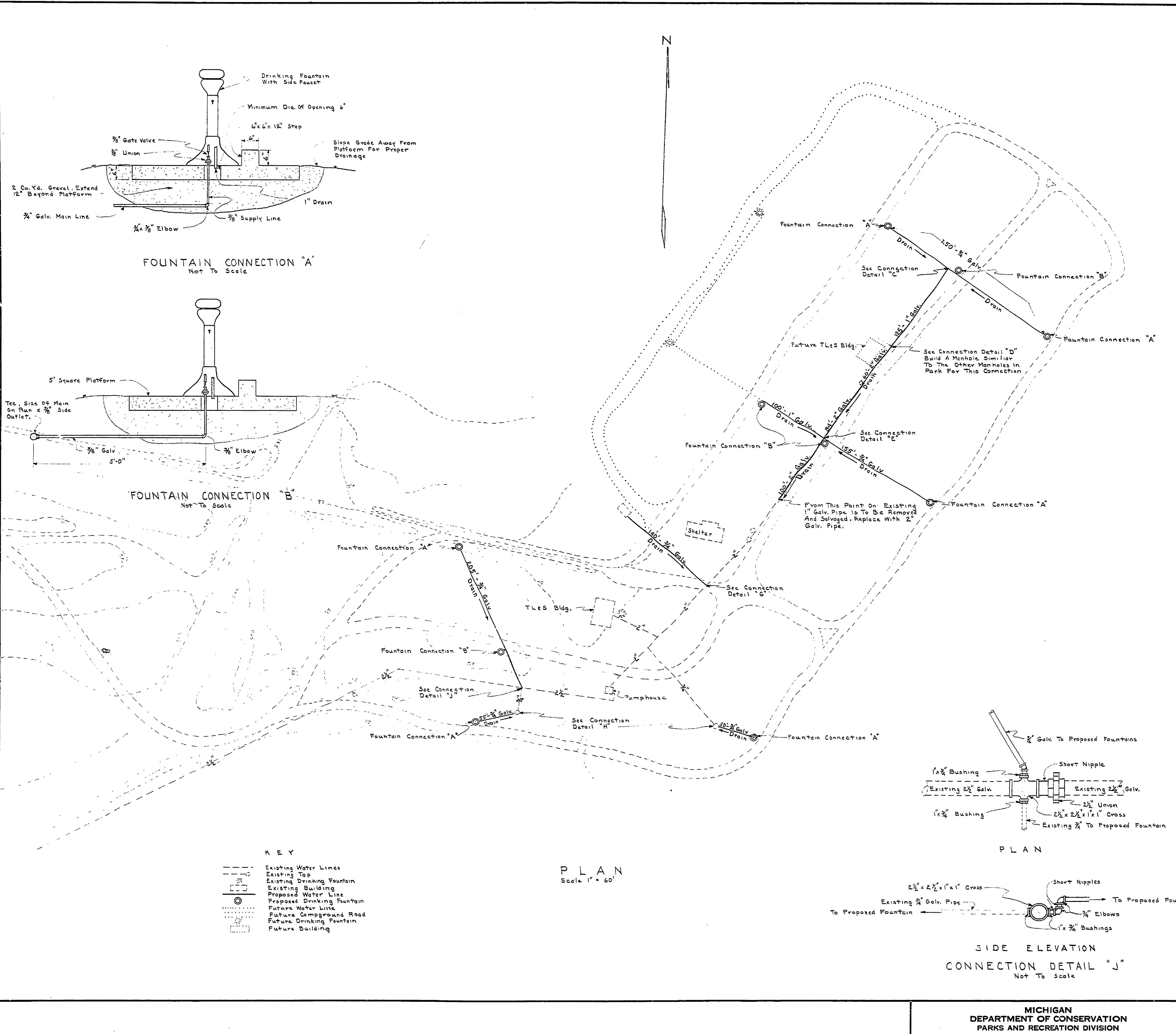
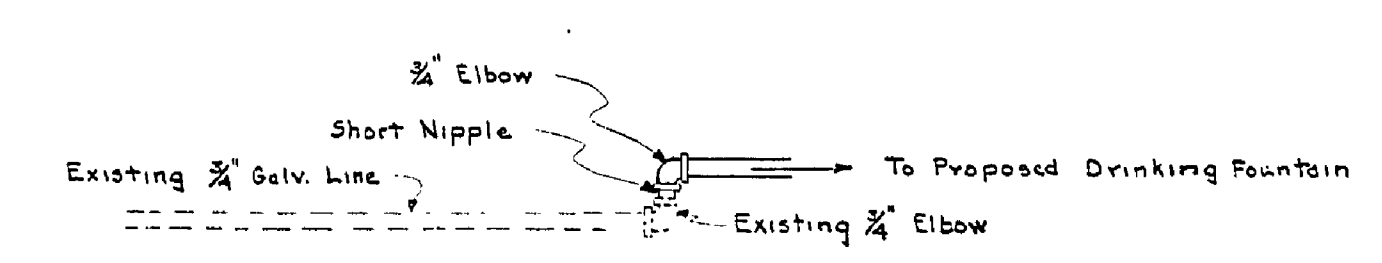
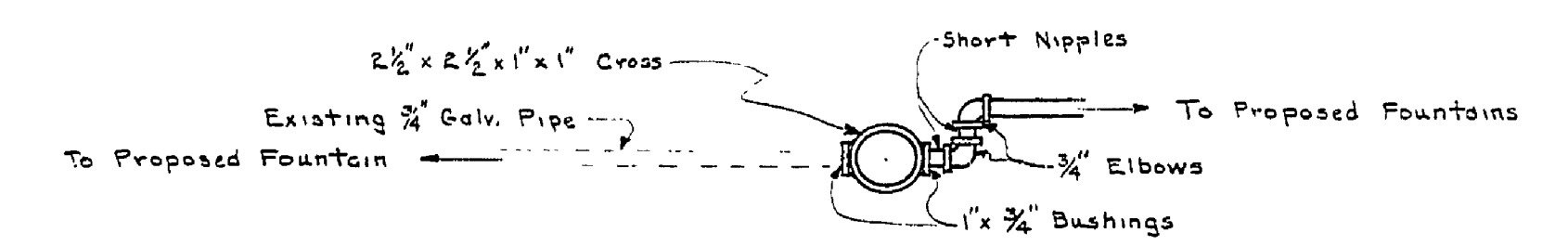
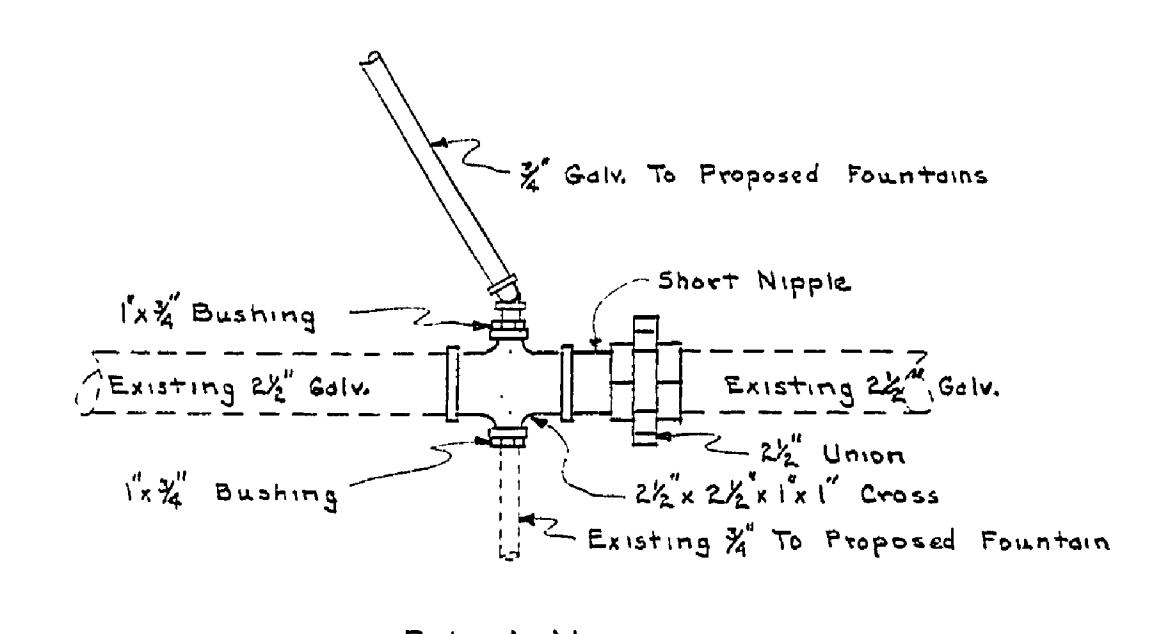
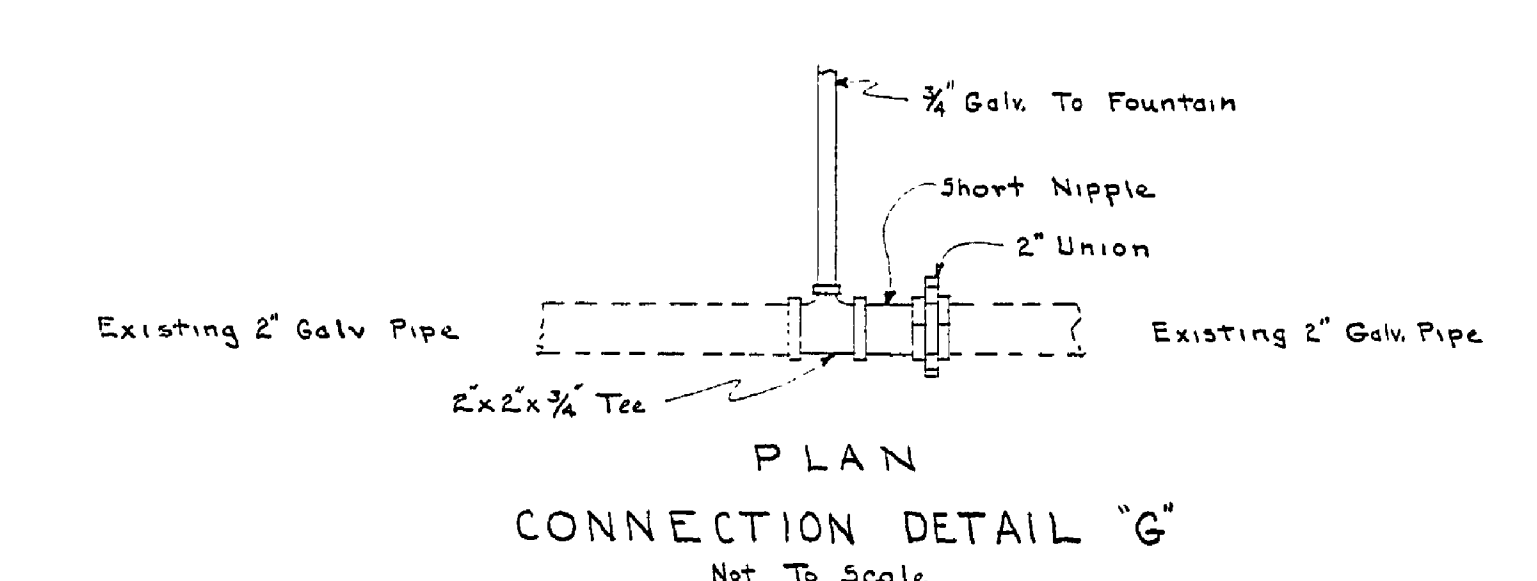
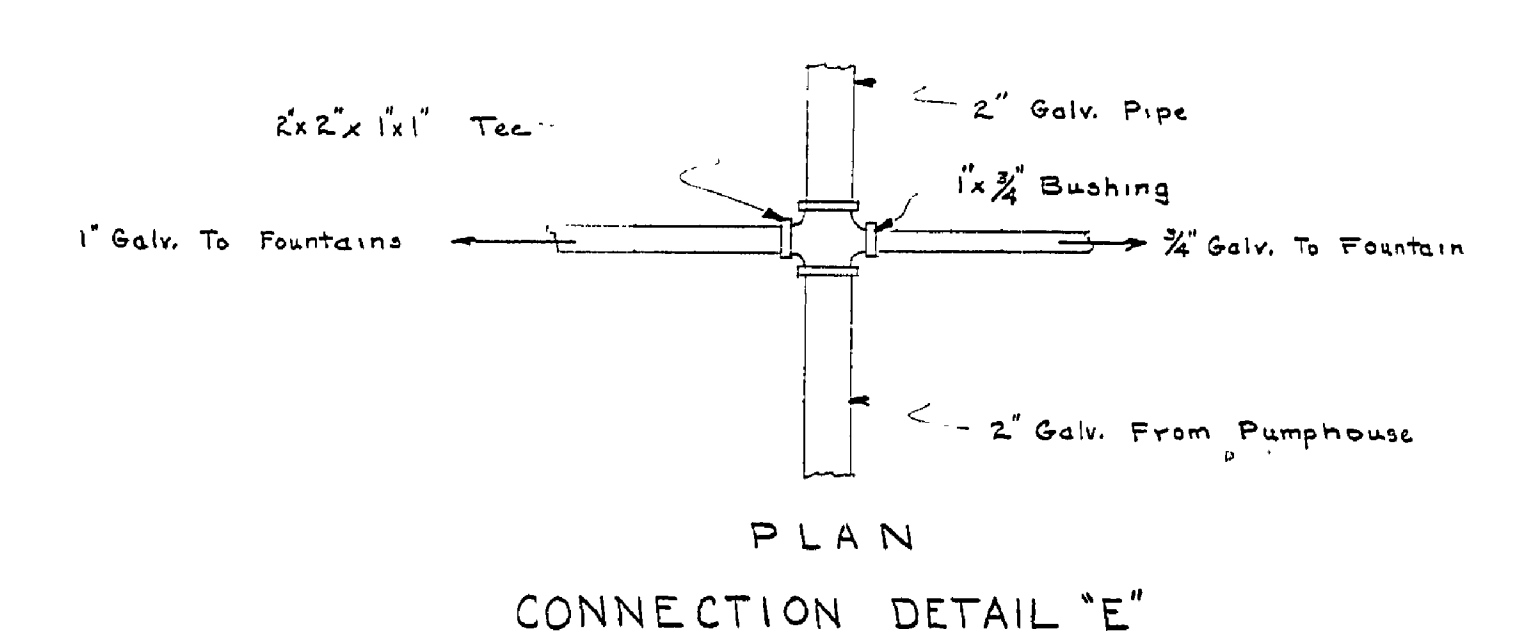
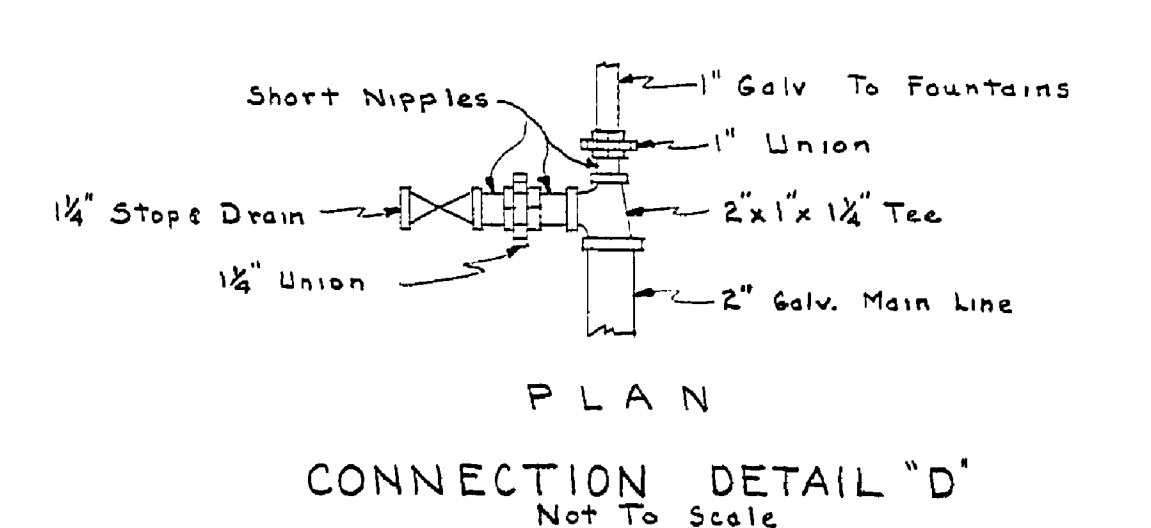
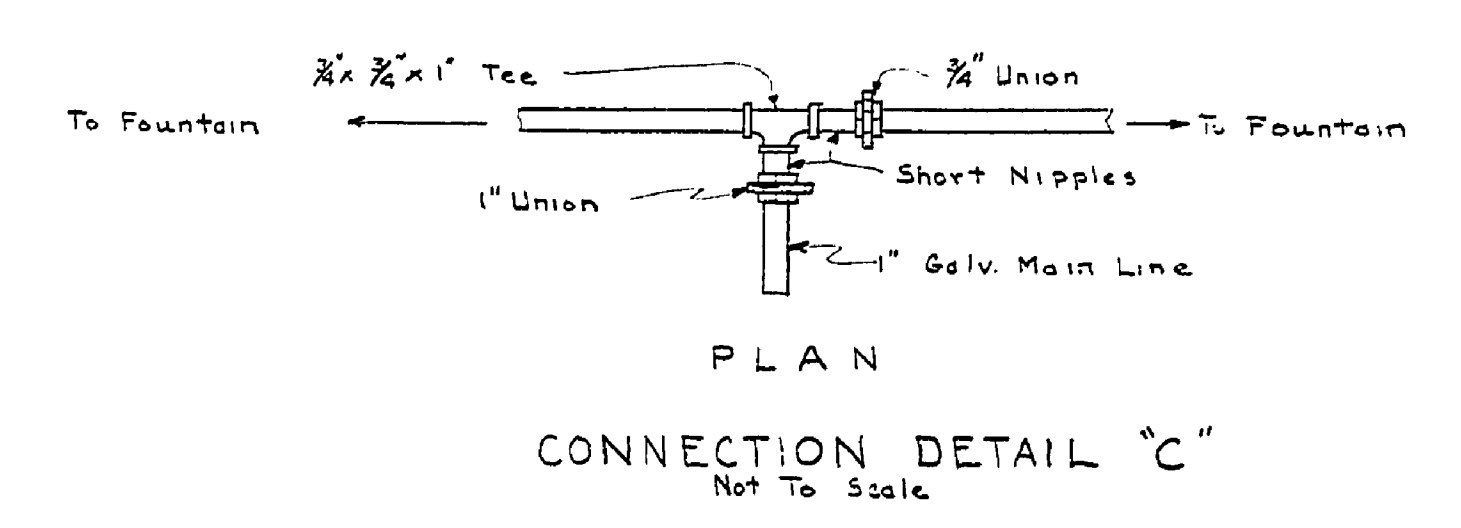


NO.	DATE	BY	REVISIONS
1	15 Dec 51	B.W.G.	
2			
3			
4	13 Feb 52		
5			
6			



- KEY**
- - - Existing Water Lines
 - - - Existing To a
 - - - Existing Drinking Fountain
 - - - Existing Building
 - - - Proposed Water Line
 - - - Proposed Drinking Fountain
 - - - Future Water Line
 - - - Future Campground Road
 - - - Future Drinking Fountain
 - - - Future Building

PLAN
Scale 1" = 60'



SIDE ELEVATION
CONNECTION DETAIL "J"
Not To Scale

ELEVATION
CONNECTION DETAIL "H"
Not To Scale