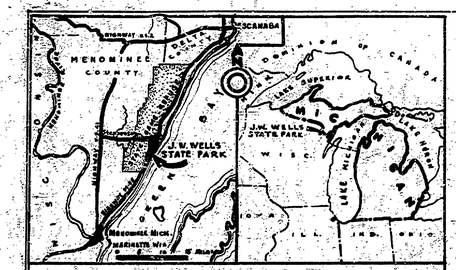

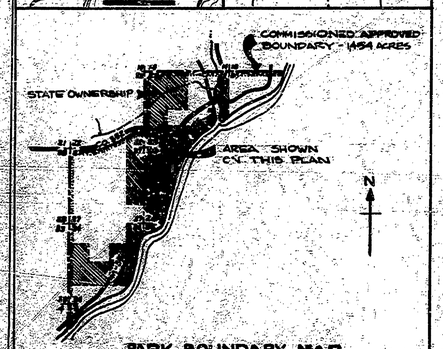

PARK BOUNDARY MAP

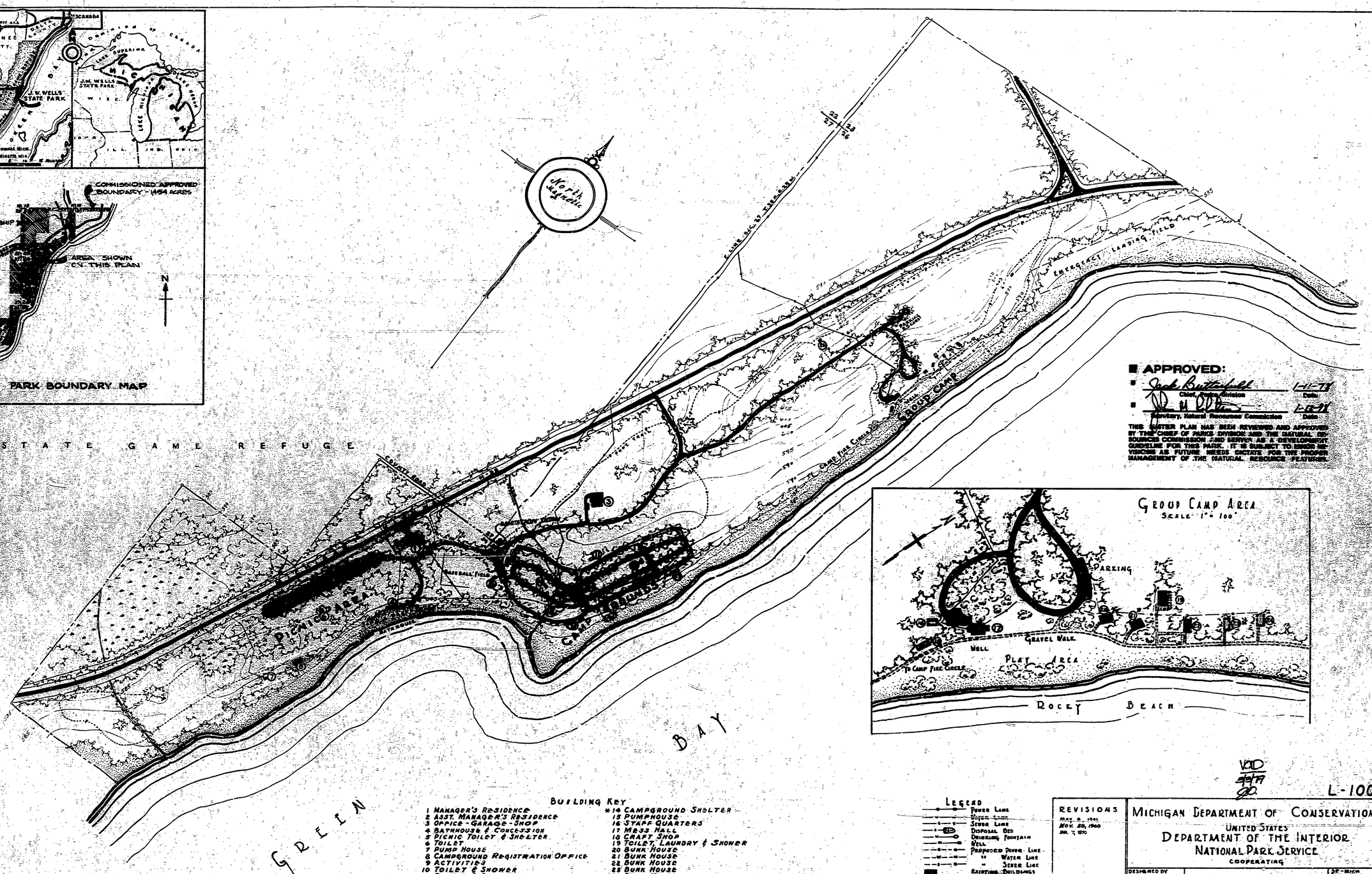

APPROVED:

Jack Butterfield — Chief, Parks Division — Date: 1-11-71

Secretary, Natural Resources Commission — Date: 1-18-71

THIS MASTER PLAN HAS BEEN REVIEWED AND APPROVED BY THE CHIEF OF PARKS DIVISION AND THE NATURAL RESOURCES COMMISSION AND SERVES AS A DEVELOPMENT GUIDELINE FOR THIS PARK. IT IS SUBJECT TO MINOR REVISIONS AS FUTURE NEEDS DICTATE FOR THE PROPER MANAGEMENT OF THE NATURAL RESOURCE FEATURES.

BUILDING KEY

1 MANAGER'S RESIDENCE
2 ASST. MANAGER'S RESIDENCE
3 OFFICE - GARAGE - SHOP
4 BATHHOUSE & CONCESSION
5 PICNIC TOILET & SHELTER
6 TOILET
7 PUMP HOUSE
8 CAMPGROUND REGISTRATION OFFICE
9 ACTIVITIES
10 TOILET & SHOWER
11 TOILET & SHOWER
12 TOILET & SHOWER
*13 TOILET, LAUNDRY & SHOWER
*14 CAMPGROUND SHELTER
15 PUMPHOUSE
16 STAFF QUARTERS
17 MESS HALL
18 CRAFT SHOP
19 TOILET, LAUNDRY & SHOWER
20 BUNK HOUSE
21 BUNK HOUSE
22 BUNK HOUSE
23 BUNK HOUSE
24 BUNK HOUSE
25 TRAILSIDE SHELTER
26 TRAILSIDE SHELTER

* Buildings to ultimately be removed as additional camping area and facilities are required.

LEGEND

- Power Line
- Water Line
- Sewer Line
- Disposal Bed
- Drinking Fountain
- Well
- Proposed Power Line
- " Water Line
- " Sewer Line
- Existing Buildings
- Proposed "
- Existing Roads
- Proposed "
- To Be Obliterated

REVISIONS

May 8, 1961
Nov. 20, 1960
Jan. 7, 1970

VOD 4-4-71 JD

L-100

MICHIGAN DEPARTMENT OF CONSERVATION
UNITED STATES
DEPARTMENT OF THE INTERIOR
NATIONAL PARK SERVICE
COOPERATING

DESIGNED BY	J.W. WELLS STATE PARK MASTER PLAN	MI-NPS PLAN NO.
TRACED BY ROD		JOB NO. 3060-44
CHECKED BY		SCALE 1" = 400'
PREPARED & APPROVED BY	CHIEF, BUREAU OF AREA PLANS	DATE
PLANNING CONSIDERATION RECOMMENDED BY	INSPECTOR	DATE
PLANNING CONCURRENCE BY	REGIONAL INSPECTOR	DATE

L-100