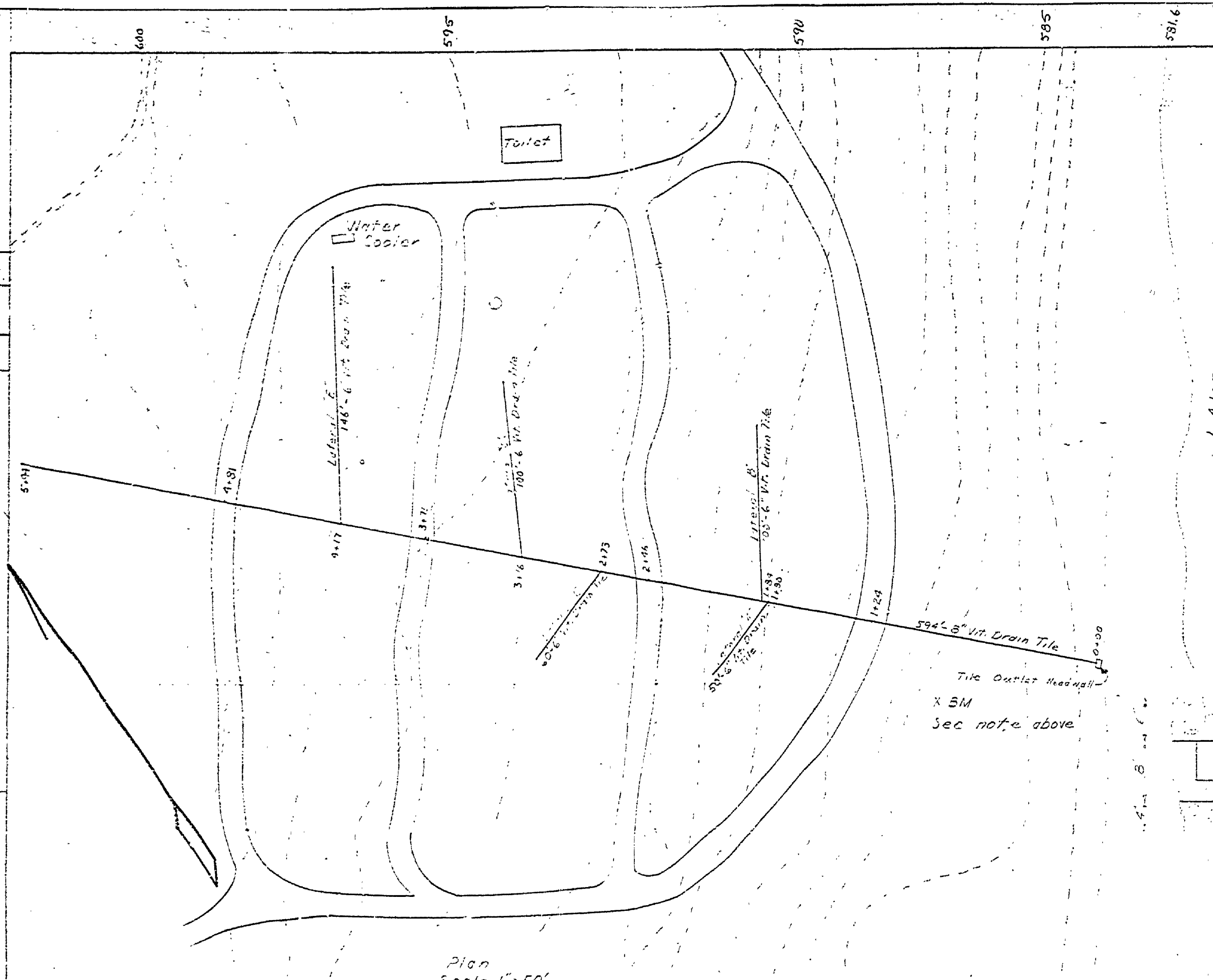


REVISIONS	BY	DATE	NO.	DESCRIPTION

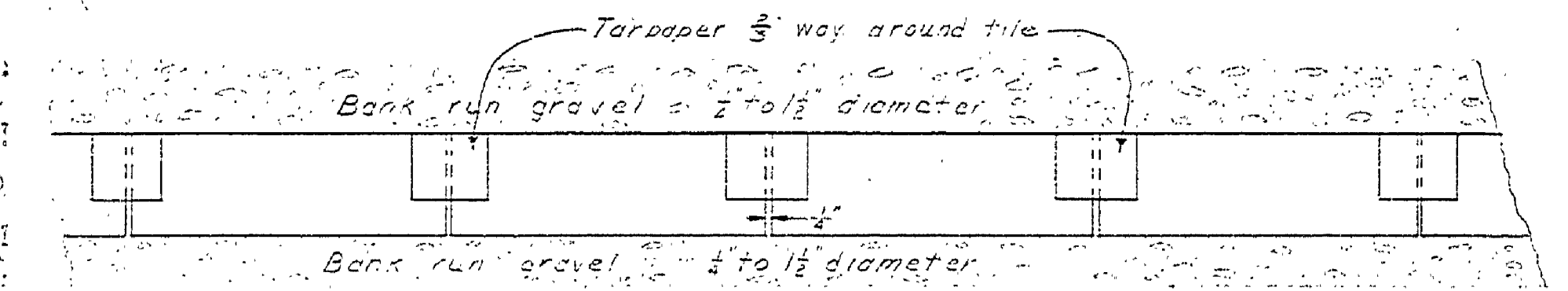
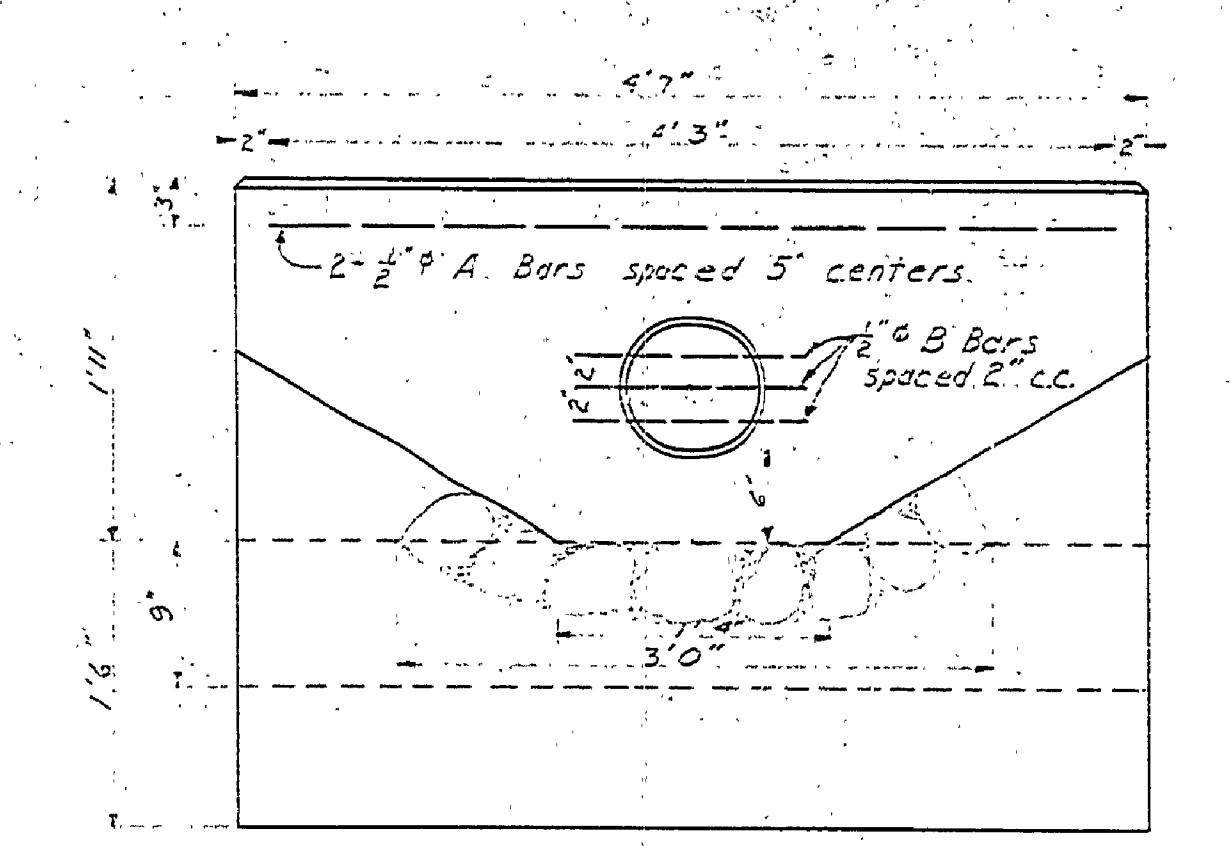
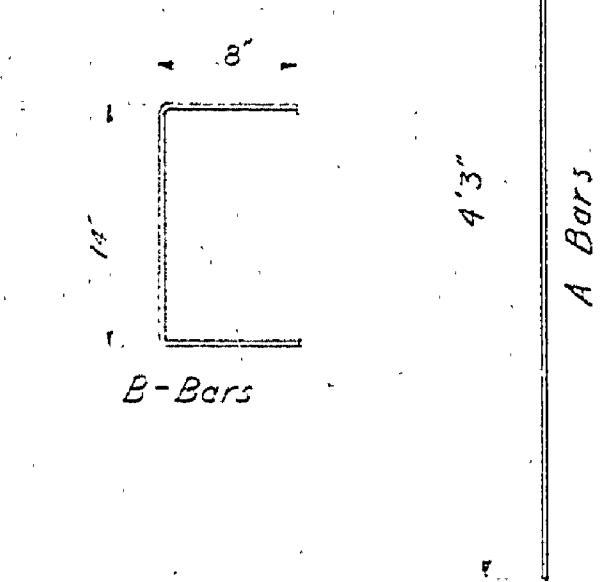

Approved by *[Signature]*
 Assistant in Charge of Design
 Date 10-2-57

DATE	BY	DESCRIPTION



NOTE: BM Keel mark (X) on Northwest corner of foundation of former pavilion Elev. 585.80

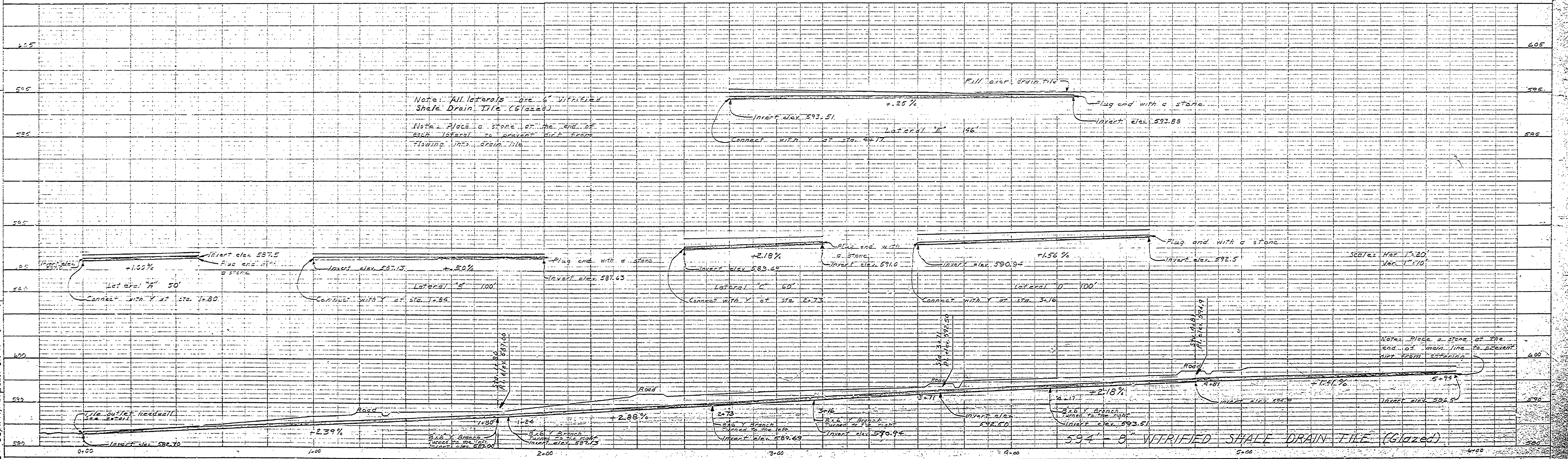
Note: 6" of bank run gravel on top & each side of drain tile. 2" under tile.



Detail for Laying Tile
 Scale 1"=1'

Note: Approximately 80 cu. yds. of bank run gravel 2" to 1 1/2" diameter for back fill around drain tile.

Detail of Tile Outlet Headwall
 Scale 1"=1'



Note: All laterals are 6" vitrified shale drain tile (6' length)
 Note: Place a stone at the end of each lateral to prevent dirt from floating into drain tile

Scale: As Shown

PLATE 1-PLAN-PROFILE D. R. R. STANDARD
 100% RECYCLED PAPER-MADE AND PRINTED IN U. S. A.
 EUGENE DIEZGEN CO.

MICHIGAN DEPARTMENT OF CONSERVATION
 PARKS AND RECREATION DIVISION

HARRISVILLE STATE PARK
 Campground Drainage System

SHEET
 E 107