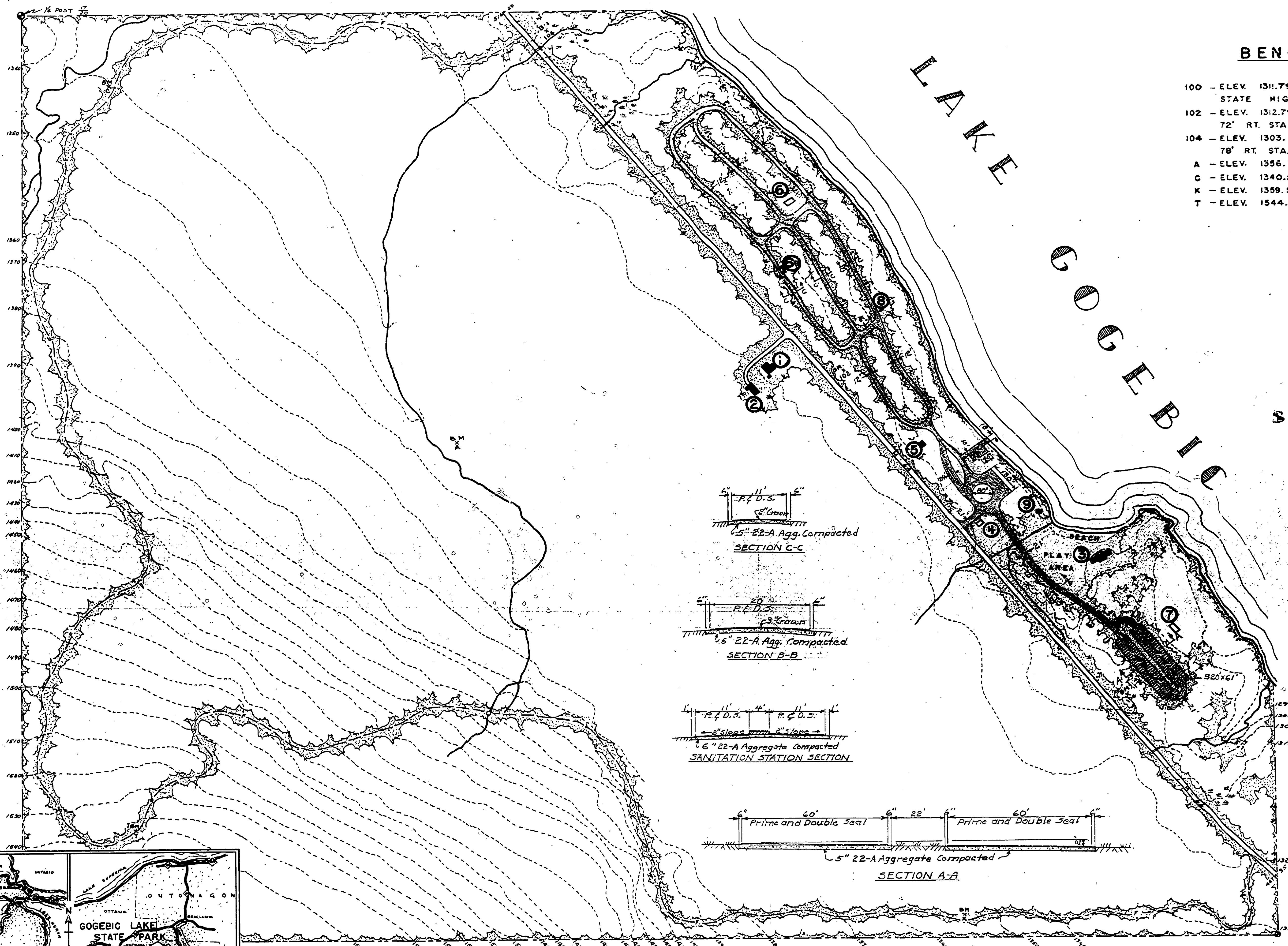



DATE BY	
NO. DATE BY	
1	
2	
3	
4	
5	
6	
7	
REVISIONS	
1	
2	
3	
4	
5	
6	
7	
DRAWN BY	E.G.F. 5-22-67
TRACED BY	
CHECKED BY	
DATE	



BENCH MARKS

- 100 - ELEV. 1311.799 8" MEM. 75' RT. STA. 477+85 STATE HIGHWAY SURVEY
- 102 - ELEV. 1312.79 TAG IN ROOT OF 7" CEDAR 72' RT. STA. 495+75 STATE HIGHWAY SURVEY
- 104 - ELEV. 1303.619 TAG IN ROOT OF 22" BK. ASH 78' RT. STA. 514+50 STATE HIGHWAY SURVEY
- A - ELEV. 1356.744 SPIKE IN ROOT 30" MEMLOCK
- C - ELEV. 1340.584 SPIKE IN ROOT 22" ELM
- K - ELEV. 1359.544 SPIKE IN ROOT 24" MAPLE
- T - ELEV. 1544.899 SPIKE IN ROOT 30" BIRCH



SCALE • 1" = 200'
361.43 ACRES

LEGEND

- PARK BOUNDARIES ———
- FOOT TRAILS ———
- PROPOSED BUILDINGS [Outline]
- EXISTING BUILDINGS [Solid Black]
- EXISTING BUILDINGS TO BE REMOVED [Hatched]

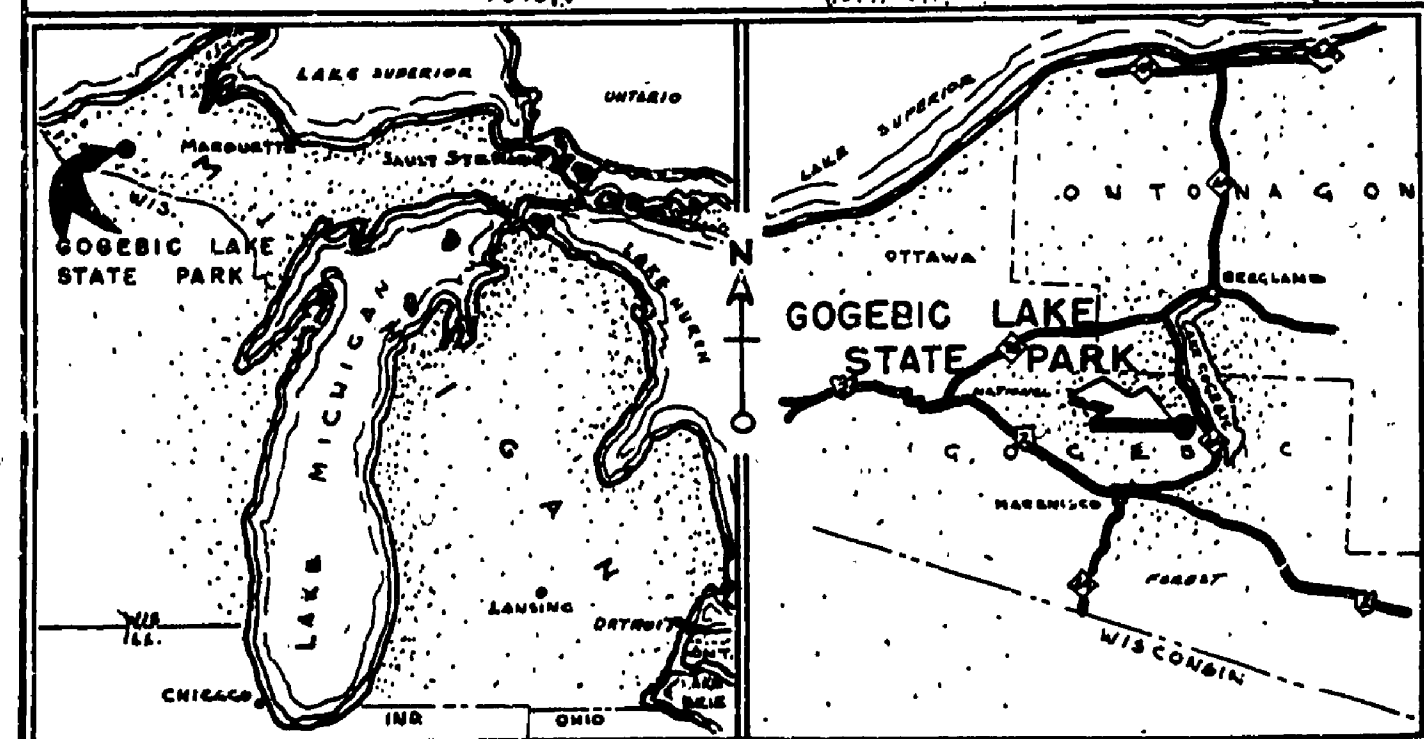
INDEX

- ① MANAGER'S RESIDENCE
- ② GARAGE
- ③ BATHHOUSE
- ④ CAMPGROUND REGISTRATION OFFICE
- ⑤ TOILET LAUNDRY & SHOWER
- ⑥ TOILET & SHOWER
- ⑦ SHELTER (TO BE REBUILT)
- ⑧ PUMP HOUSE

CONSERVATION COMMISSION APPROVAL	
BY:	DATE:
RECOMMENDED FOR APPROVAL:	DESIGN DATE: 6-2-67
RECOMMENDED FOR APPROVAL:	DATE: 6-5-67
IN CHARGE OF DESIGN	
BY: <i>D. W. Dodge</i>	DATE: 6-7-67
DIVISION CHIEF	

MICHIGAN DEPARTMENT OF CONSERVATION	
APPROVED:	DATE: 6-9-67
CHIEF ENGINEER	
PLAN NO.:	PROJECT NUMBER: PA 108-5124-300-001-04
SHEET 1 OF 1	

QUANTITIES	
Surfacing this contract	
Prime and Double Seal	15,200 Sq. Yds.
22-A Aggregate	200 Ton.



LOCATION MAP

MICHIGAN DEPARTMENT OF CONSERVATION
ENGINEERING DIVISION

GOGEBIC LAKE STATE PARK
BITUMINOUS SURFACING

SHEET NO. 1 OF 1
PLAN NO. E-109