

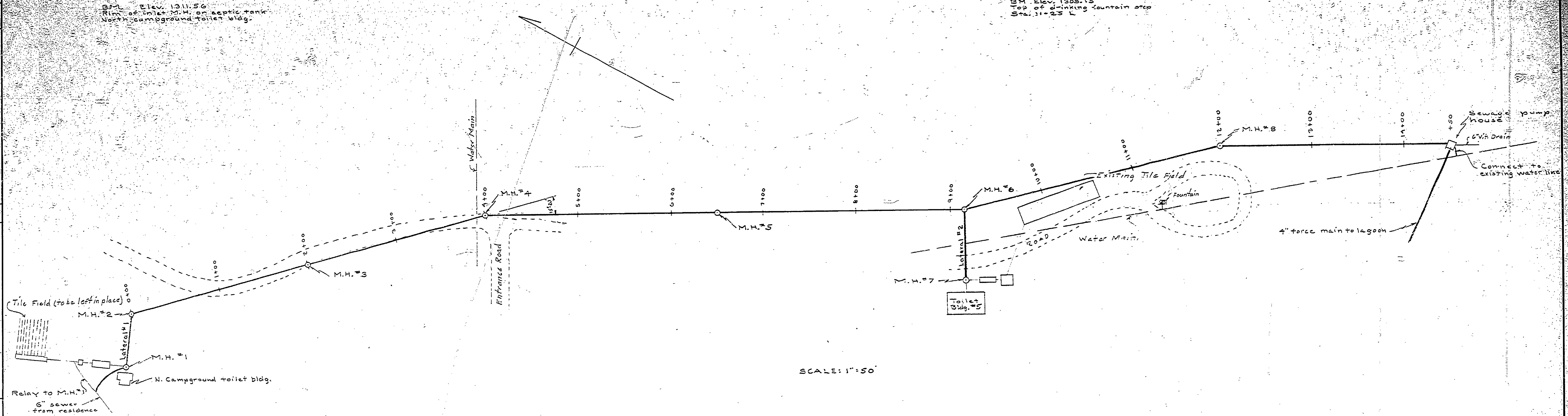
NO.	DATE	BY	REVISIONS
1	11-10-58	J.R.	Change in grades between Manholes No. 1, 2, and Manhole No. 3
2	11-10-58	J.R.	
3	11-10-58	J.R.	

APPROVED BY	DATE	REVIEWED BY SECTIONS
A.C. [Signature]	11-10-58	ARCHITECTURAL ENGINEERING LANDSCAPE
ASSISTANT CHIEF IN CHARGE	DATE OF DESIGN	
J.R.	11-10-58	

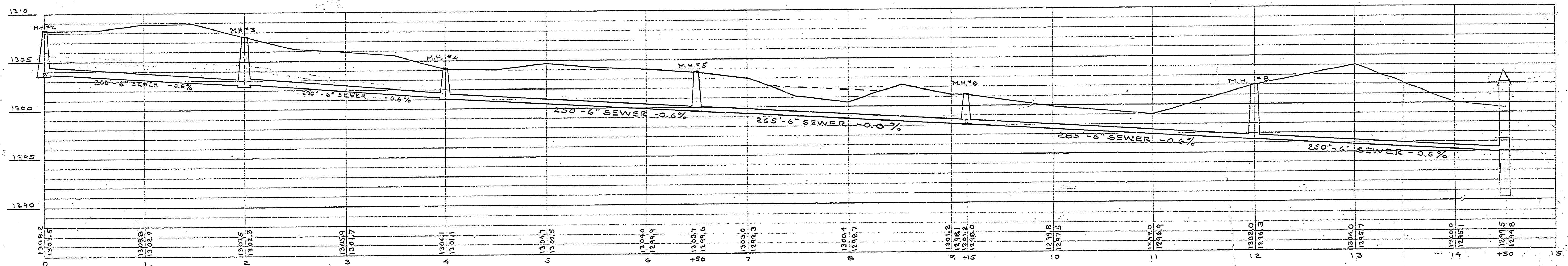
DRAWN BY	CHECKED BY	DATE
J.P.	J.P.	11-10-58

B.M. Elev. 1311.56  
Rim of inlet M.H. on septic tank  
North Campground toilet bldg.

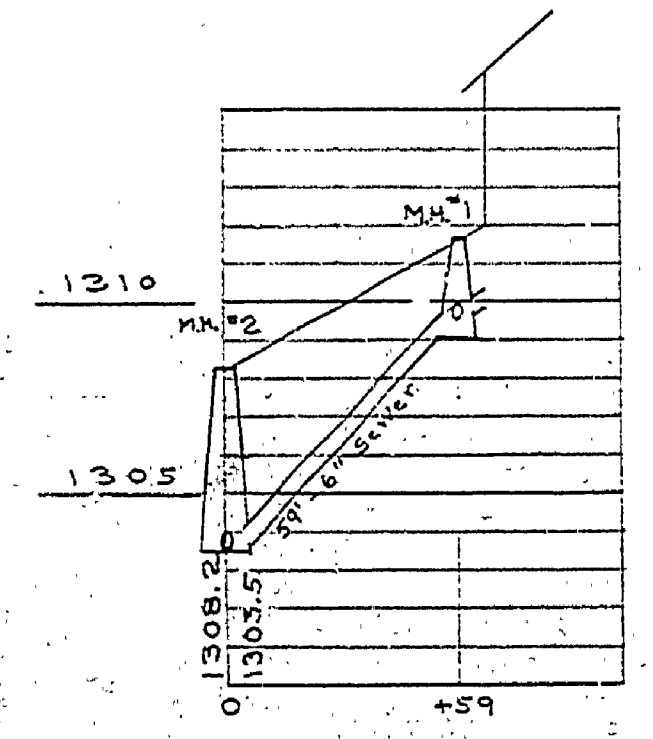
B.M. Elev. 1305.15  
Top of drinking fountain stop  
Sta. 11+23 L.



SCALE: 1" = 50'

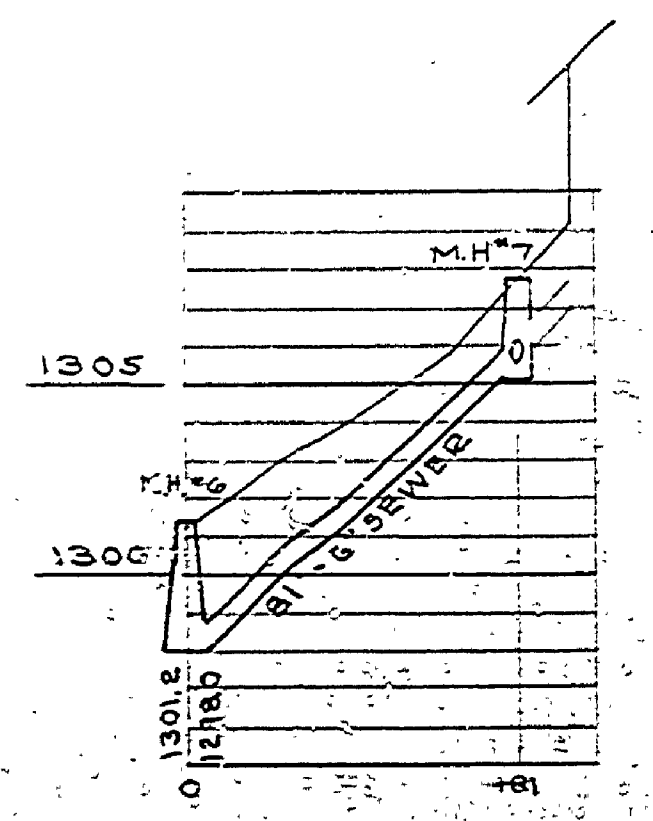


SCALE: Hor. 1" = 50'  
Vert. 1" = 5'



Lateral No. 1

NOTE:  
Make outlet of M.H. #1  
0.5' below existing sewer.  
Do not plug line to septic tank.



Lateral No. 2

NOTE:  
Make outlet of M.H. #7  
0.5' below existing sewer.  
Do not plug line to septic tank.

MICHIGAN  
DEPARTMENT OF CONSERVATION  
PARKS AND RECREATION DIVISION

GOGEBIC LAKE STATE PARK  
CENTRAL SEWAGE DISPOSAL SYSTEM  
Scale: As shown

SHEET NO. 2 OF 4  
PLAN NO. E-1017