B.M. No. 1-A. ELEV. 644.09
SPIKE IN 16" APPLE
6' Lt. - STA. 20+79 E

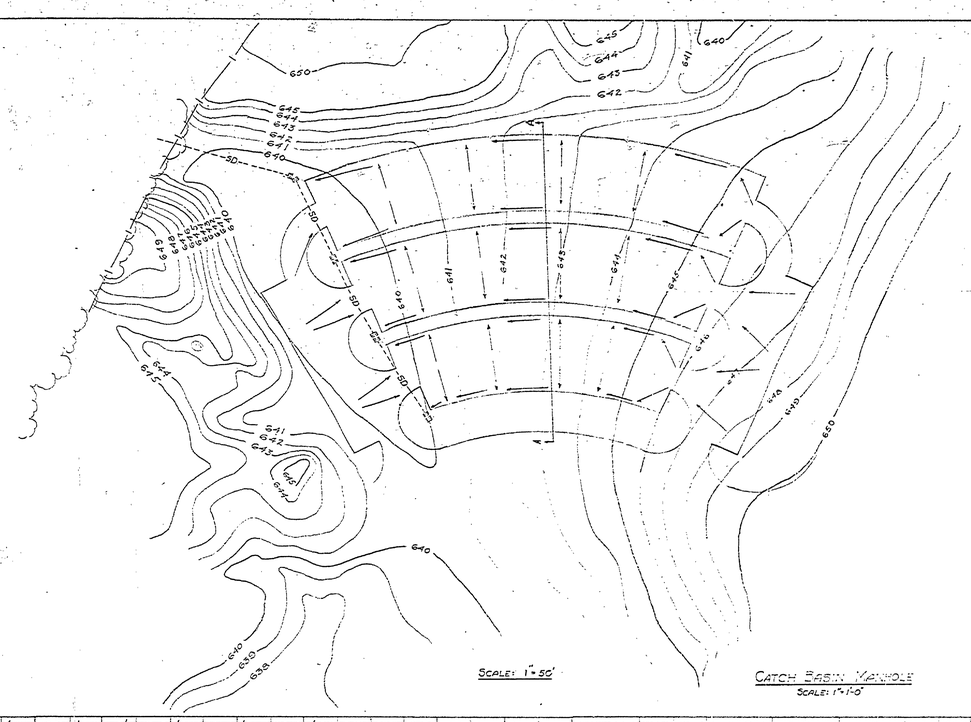

SCALE: 1" = 50'

CATCH BASIN MANHOLE
SCALE: 1" = 1'-0"

GRATE
SCALE: 1" = 1'-0"

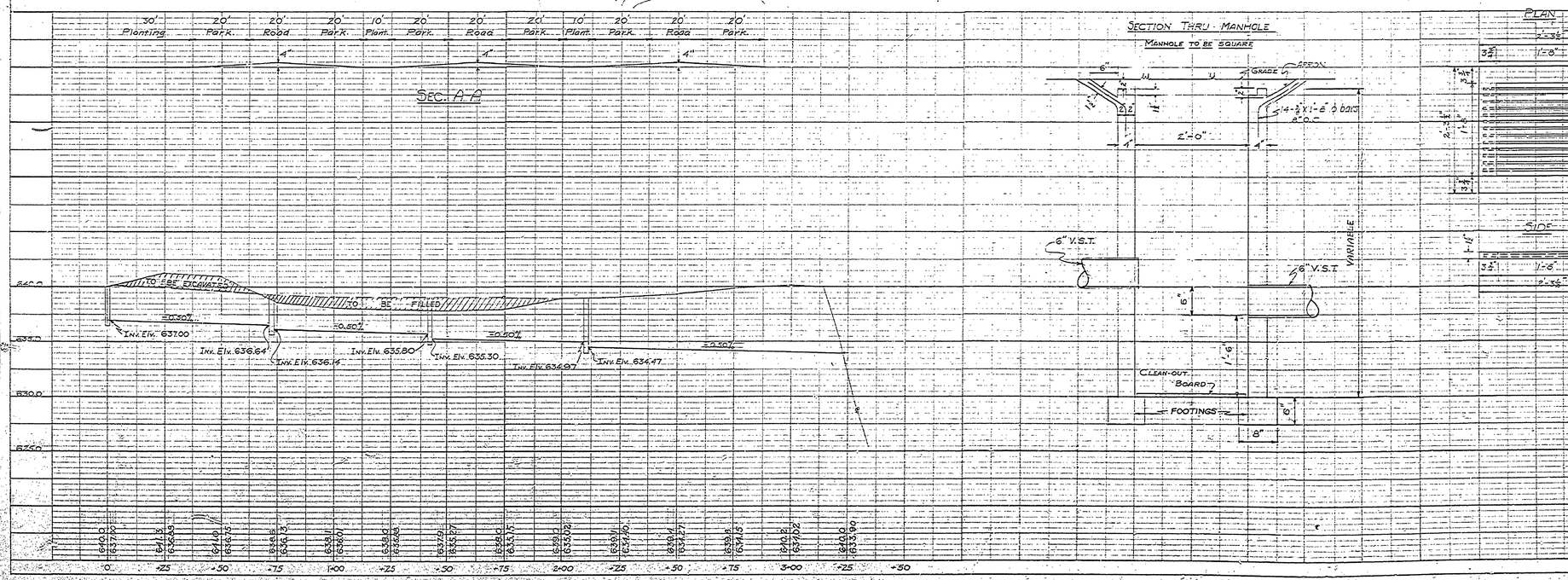

SECTION THRU MANHOLE
MANHOLE TO BE SQUARE



PLAN			
NOTE BOOK	SURVEYED		
	PLOTTED		
	ALIGNMENT CHECKED		
NO.	BY OF NAV CHECKED		

PROFILE			
NOTE BOOK	SURVEYED		
	PLOTTED		
	GRADES CHECKED		
NO.	B. Ms. NOTED		
	STRUCTURE NOTAT'N CH'KD		

MICHIGAN
DEPARTMENT OF CONSERVATION
IN COOPERATION WITH
UNITED STATES
DEPARTMENT OF THE INTERIOR
NATIONAL PARK SERVICE

DRAWN BY H.V.R.	ORCHARD BEACH STATE PARK	PLAN "B" - MICH.
	MANISTEE - MICHIGAN	1935-1936
DESIGNED BY R.G.K.-K.M.K.	PARKING AREA DRAINAGE PLAN	SCALE: NO ED.
CHECKED BY K.M.K.	GRAPHIC SCALE	DESIGNATION OF AREA: 5P-2
		DATE: 5-18-39
ENGINEER AND APPROVED BY	DIVISION CHIEF	DATE
APPROVED	INSPECTOR	CHIEF

PRINTED IN U.S.A.
ON 100% RAG STOCK MADE IN U.S.A.

PLATE 1-PLAN-PROFILE 8½" x 9" STANDARD
EUGENE DIETZGEN CO., CHGO.-N.Y.