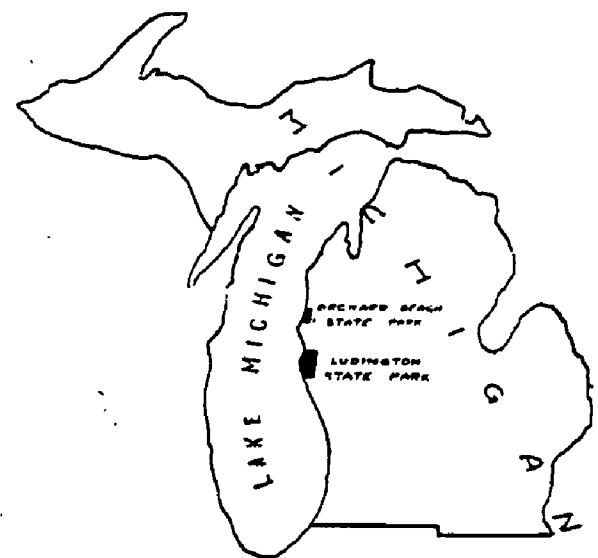
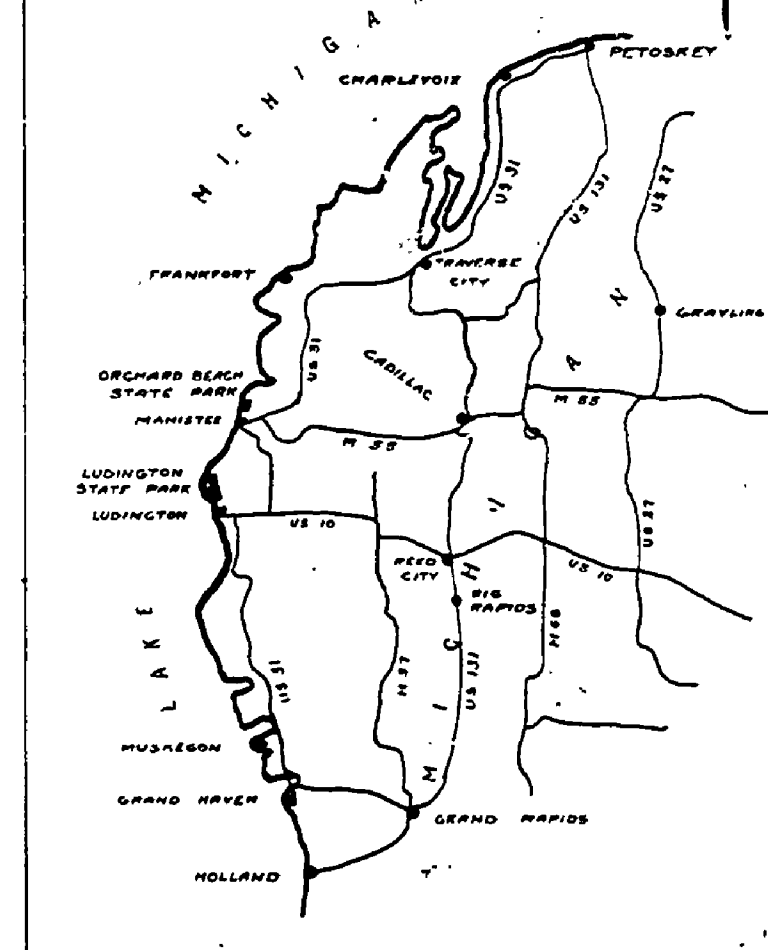


KEY MAP

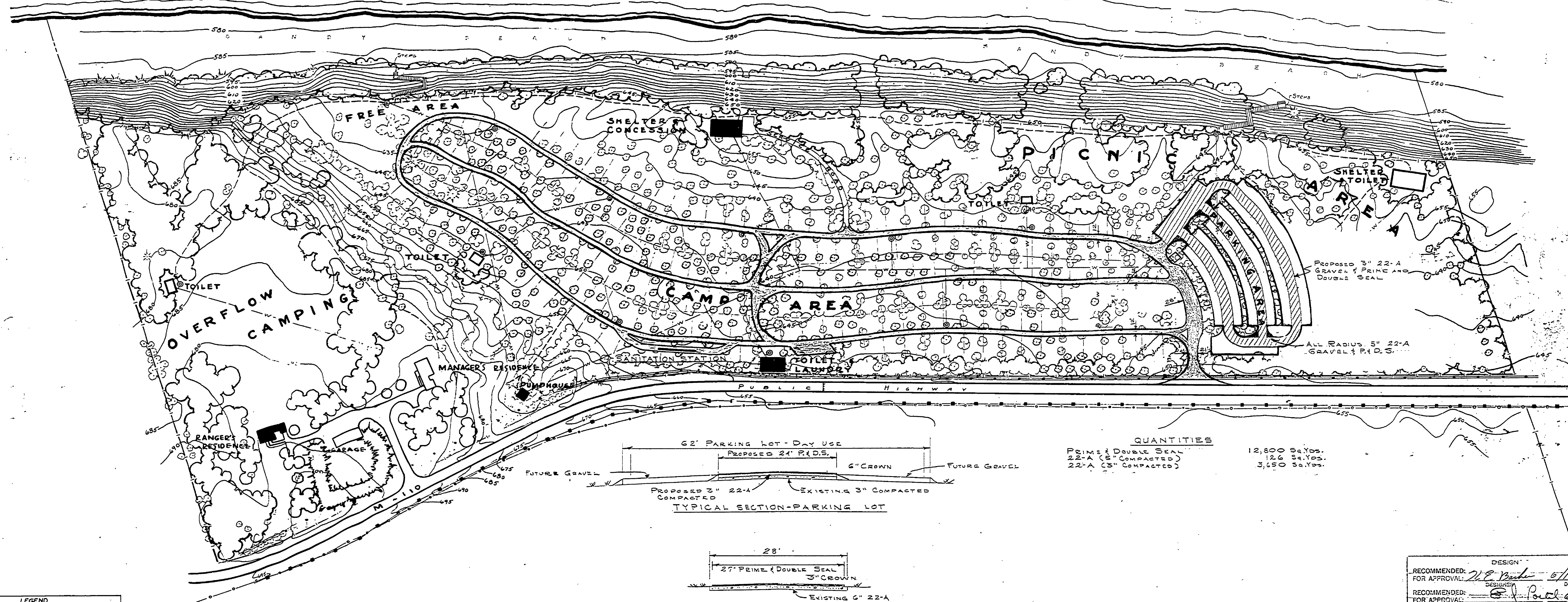


ALL ELEVATIONS ESTABLISHED FROM
U.S. COAST AND GEODETIC BENCH
MARK NUMBER Z 30 1930
ELEVATION 606.006 FEET
200.97 ACRES

VICINITY MAP
SCALE 1" = 1.40 MI

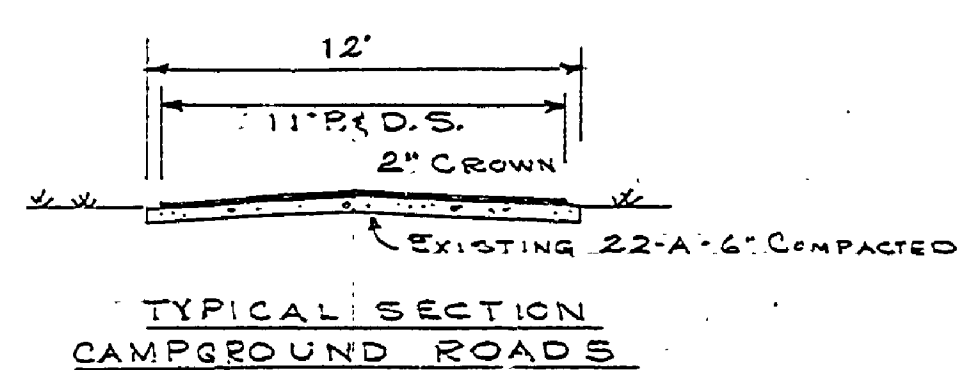
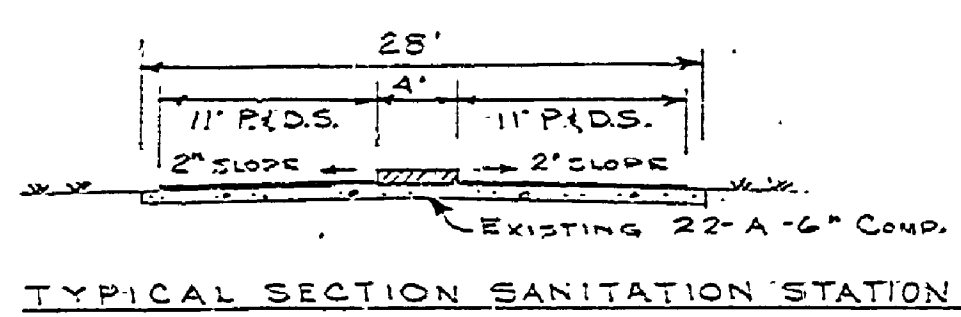
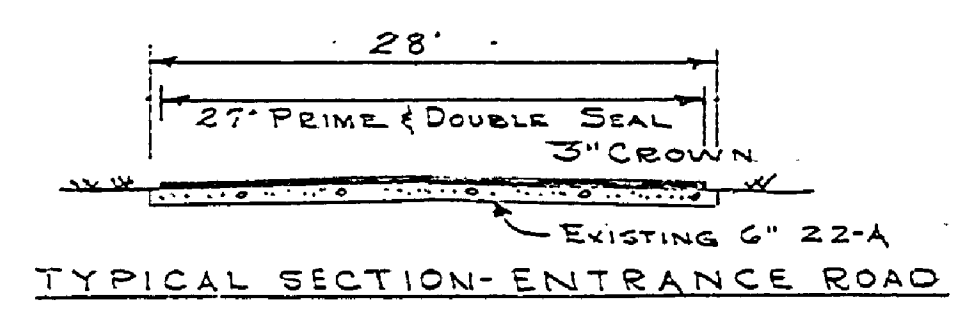
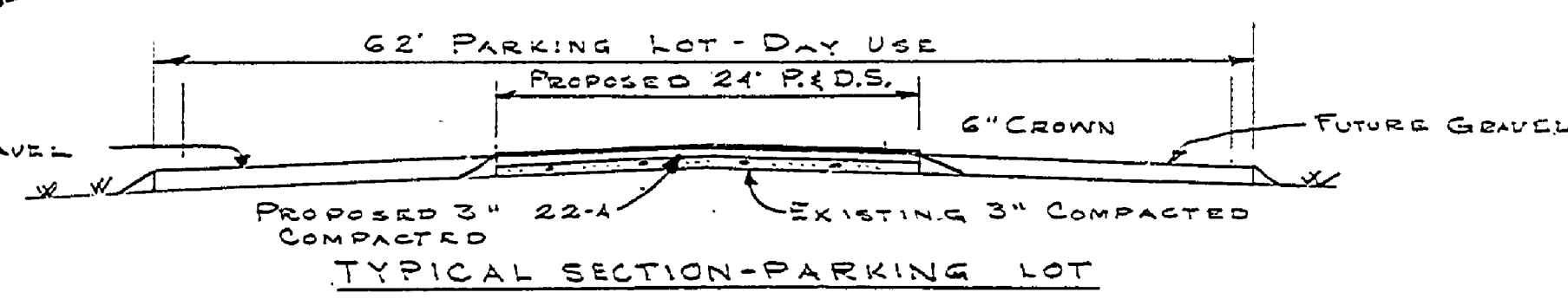


L A K E M I C H I G A N



QUANTITIES

PRIME & DOUBLE SEAL 22-A (8" COMPACTED)	12,600 Sq. Yds.
22-A (3" COMPACTED)	3,450 Sq. Yds.



LEGEND

SYMBOL	DESCRIPTION
---	WATER LINES
---	BOUNDARY
---	POWER LINE
---	TELEPHONE LINE
---	P.C. & G. ROAD
⊙	DRINKING FOUNTAIN
---	GUARD RAIL
---	SMOOTH WIRE FENCE
---	POST AND RAIL FENCE
---	EXISTING BUILDINGS
---	PROPOSED P.D.S.
---	PROPOSED 3" 22-A-1 P.D.S.

NO.	DATE	BY	REVISIONS	NO.	DATE	BY	REVISIONS
1.				3.			
2.				4.			

MICHIGAN DEPARTMENT OF CONSERVATION

SHEET NO. OF
FOR PROJECT NO. Z 108-5124-300-053-C-4

DESIGN
RECOMMENDED FOR APPROVAL: *D. E. Pugh* 6/18/68
DESIGNED BY: *D. E. Pugh* 6-19-68
IN CHARGE OF DESIGN: *D. E. Pugh* 6-19-68
DIVISION APPROVAL
BY: *Robert O. King* DATE: 6-26-68
DIVISION CHIEF
MICHIGAN DEPARTMENT OF CONSERVATION
APPROVED: *H. E. Williams* 6-27-68
CHIEF ENGINEER
PLAN NO. PROJECT NUMBER SHEET OF
ORCHARD BEACH STATE PARK BITUMINOUS SURFACING
SHEET 1 OF 1 PLAN NO. E-102