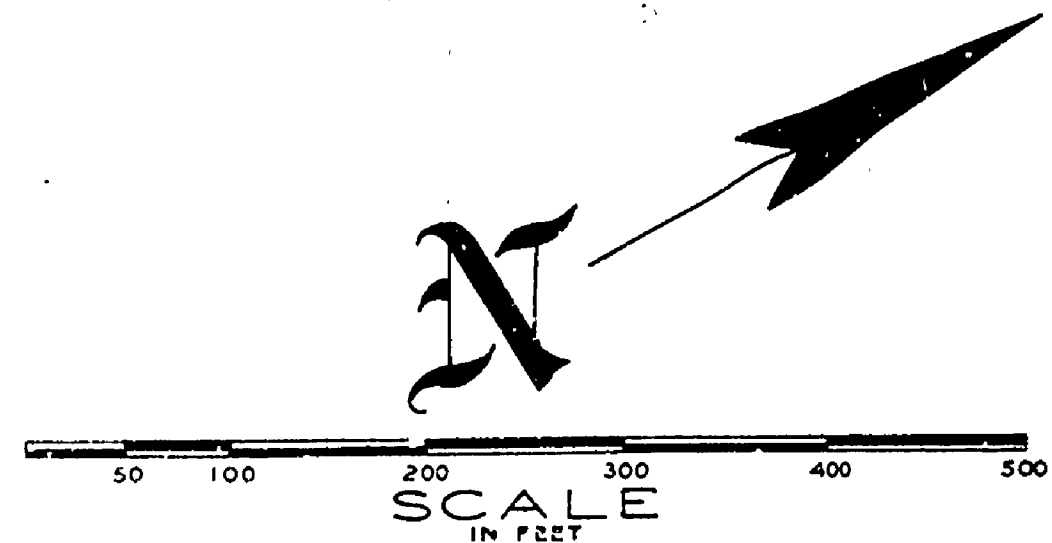
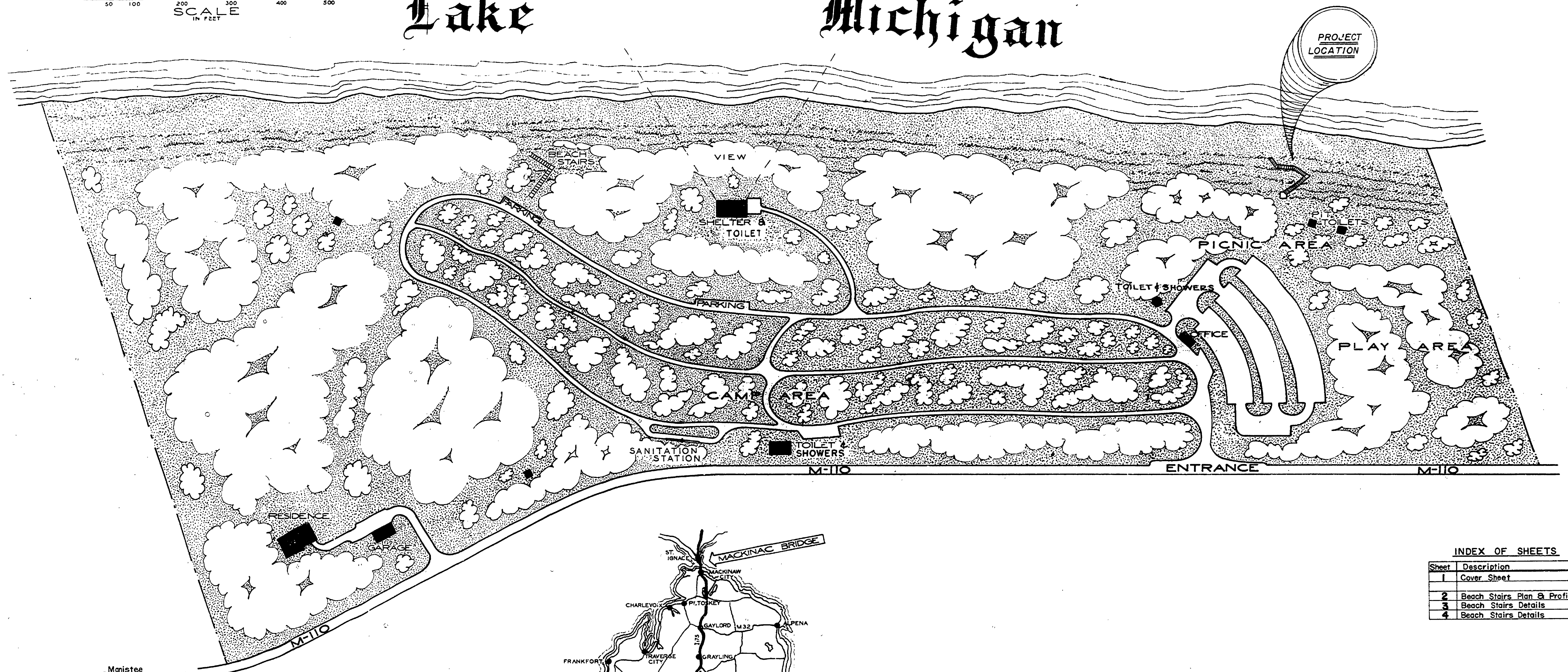


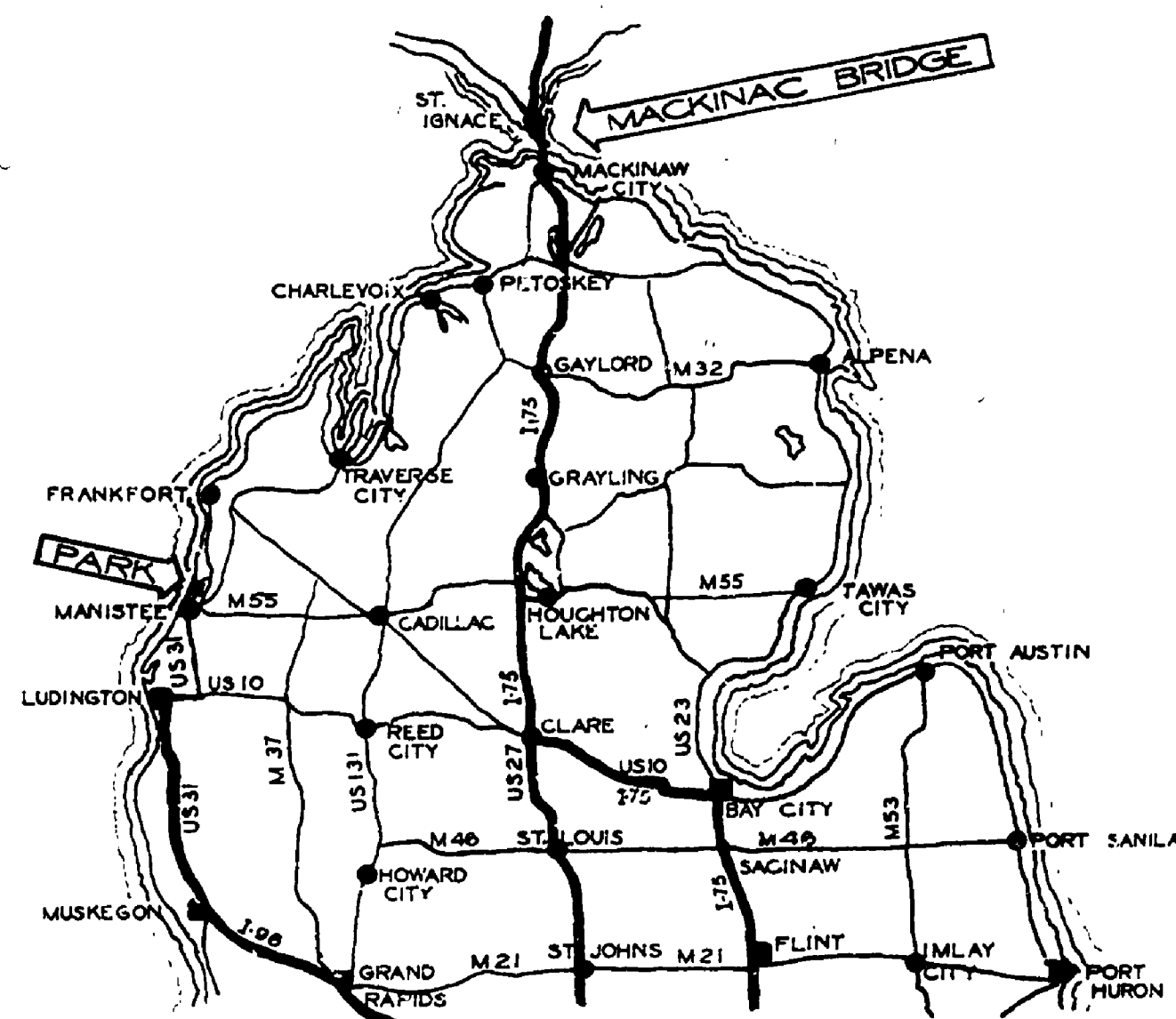
ORCHARD BEACH STATE PARK
 CONSTRUCTION PLANS FOR
BEACH STAIRS
 PROJECT NO. 24-1102



Lake Michigan



Manistee
2 Mile



LOCATION MAP

INDEX OF SHEETS

Sheet	Description
1	Cover Sheet
2	Beach Stairs Plan & Profile
3	Beach Stairs Details
4	Beach Stairs Details

BUILDING COMMITTEE APPROVAL

BY: _____ CHAIRMAN DATE: _____

RECOMMENDED FOR APPROVAL: *J.E. Baker* 7-30-71
ENGINEERING OR ARCHITECTURAL SUPERVISOR DATE

RECOMMENDED FOR APPROVAL: *B.P. Smith* 7-30-71
APPROPRIATE PLAN COORDINATOR DATE

DIVISION/REGION APPROVAL

BY: *[Signature]* 8-10-71
DIVISION CHIEF/REGIONAL MANAGER DATE

APPROVED: *[Signature]* 8-11-71
CHIEF ENGINEER DATE

SURVEYED BY	DATE	DRAWN BY	DATE	NO.	DATE	BY	REVISIONS	NO.	DATE	BY	REVISIONS
A. McCann	5-26-71	C. E. Massey	6-71	1.				3.			
R. Haasler	6-71	CHECKED BY		2.				4.			

MICHIGAN
 DEPARTMENT OF NATURAL RESOURCES

COVER SHEET
 SHEET TITLE

ORCHARD BEACH STATE PARK
 AREA OR PARK
 PROJECT BEACH STAIRS

PROJECT NO. 24-1102
 SHEET 1 OF 4 PLAN NO. E-103