

PARK FACILITIES

CONTROL STATION-

VEHICLE PERMITS ISSUED AT THIS LOCATION.

PARK OFFICE & HEADQUARTERS-

LOCATED IN SERVICE AREA COMPLEX AT SOUTH END OF PARK WITH EASY ACCESS

RESIDENCES-

PARK MANAGER AND ASSISTANT MANAGER'S RESIDENCE WILL HAVE EASY ACCESS TO PARK OFFICE

CAMPGROUND-

A 180 SITE CAMPGROUND LOCATED WEST OF M-110.

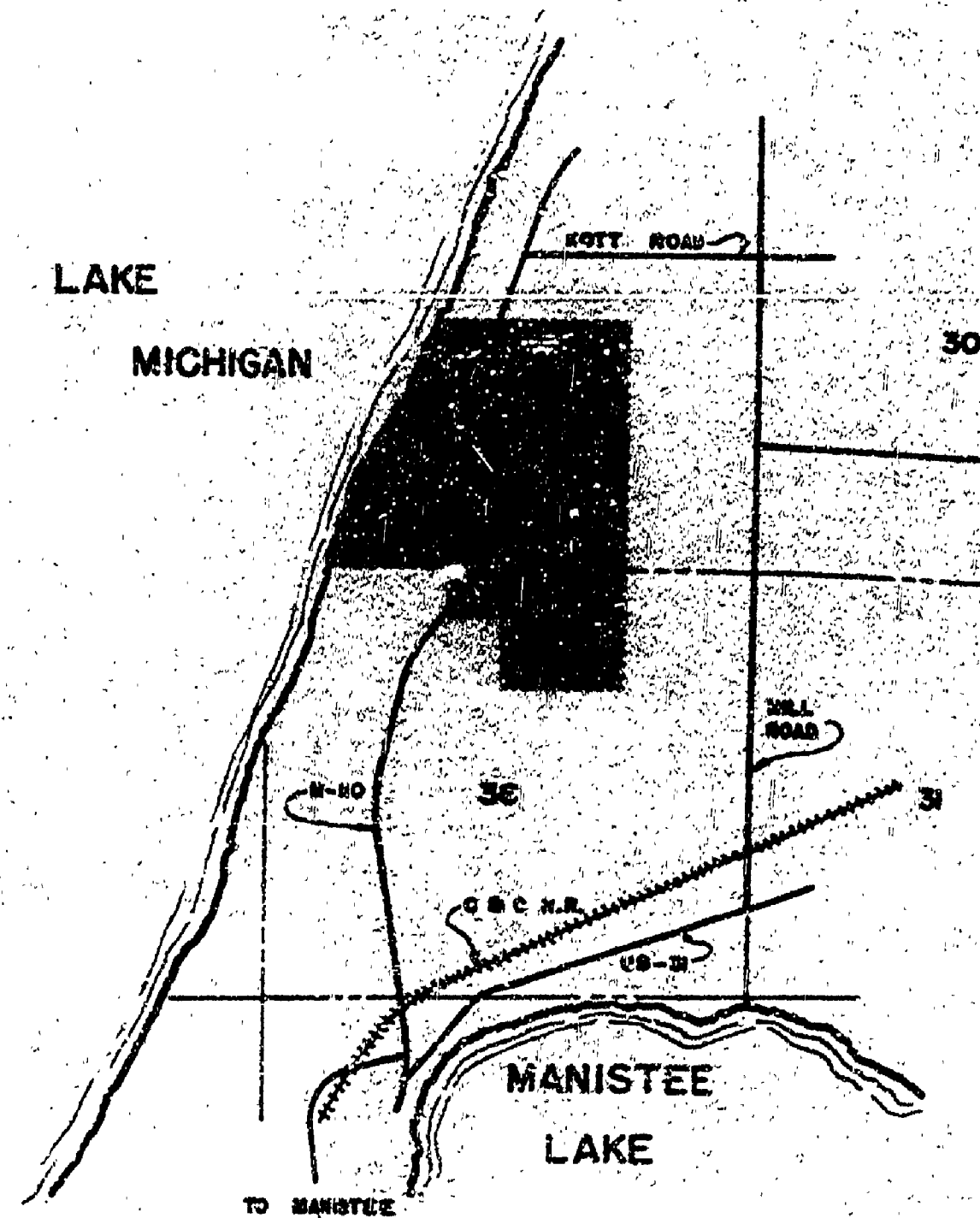
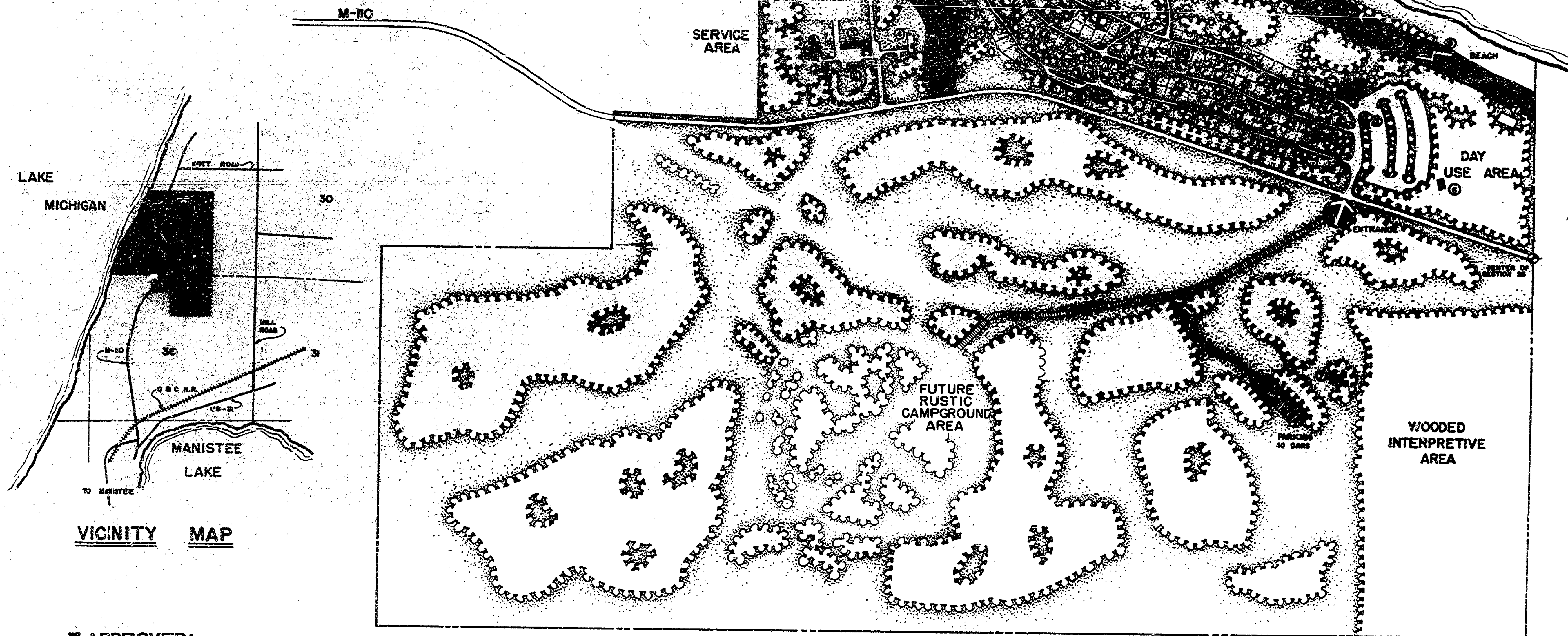
BEACH DEVELOPMENT-

LAKE MICHIGAN SHORELINE OFFERS EXCELLENT SWIMMING WITH A SANDY BEACH. STAIRWAYS ARE PROVIDED FOR THE PARK USERS TO DESCEND FROM THE UPPER BANKS TO THE BEACH.

PICNIC AREAS-

PICNICKING IS OFFERED FOR THE DAY USERS AT THE NORTH END OF THE PARK ON BOTH SIDES OF M-110. A NATURE TRAIL IS PROPOSED IN THE WOODED LOT EAST OF M-110 WITH AMPLE PARKING ADJACENT TO THE TRAIL.


LAKE MICHIGAN



VICINITY MAP

LEGEND

- PARK ENTRANCE
- PARK BOUNDARY
- PROPOSED ROAD
- EXISTING ROAD
- EXISTING STRUCTURE
- PROPOSED STRUCTURE
- EXISTING VEGETATION
 - DECIDUOUS
 - EVERGREEN
- STEEP BANK
- STRUCTURE TYPE
 - ① CONTROL STATION
 - ② ASSISTANT MANAGER'S RESIDENCE
 - ③ PARK OFFICE & SHOP
 - ④ MANAGER'S RESIDENCE
 - ⑤ TOILET & SHOWER BUILDING
 - ⑥ SHELTER BUILDING
 - ⑦ SHELTER & TOILET BUILDING
 - ⑧ CAMP REGISTRATION
 - ⑨ STEPS
 - ⑩ PUMP HOUSE
 - ⑪ EQUIPMENT STORAGE



SCALE IN FEET

APPROVED:

Jack Butterfull 1-11-78
 Chief, Parks Division Date
W. M. Oll 1-13-78
 Secretary, Natural Resources Commission Date

THIS MASTER PLAN HAS BEEN REVIEWED AND APPROVED BY THE CHIEF OF PARKS DIVISION AND THE NATURAL RESOURCES COMMISSION AND SERVES AS A DEVELOPMENT GUIDELINE FOR THIS PARK. IT IS SUBJECT TO MINOR REVISIONS AS FUTURE NEEDS DICTATE FOR THE PROPER MANAGEMENT OF THE NATURAL RESOURCE FEATURES.

SURVEYED BY	DRAWN BY	NO.	DATE	BY	REVISIONS	NO.	DATE	BY	REVISIONS
	R.F.R.	1/28/69							
		1.	6/1/74	RF	OFFICE NEW WORKSHOP	3.			
		2.	11/17/71	EDK	PAVE NURSERY, REMOVE PAVE ELONGATION PARK ENTRANCE	4.			

MICHIGAN DEPARTMENT OF NATURAL RESOURCES

ORCHARD BEACH S.P.

SHEET NO. _____ OF _____
FOR PROJECT NO. _____

MASTER PLAN