

PARK FACILITIES

ENTRANCE-

TO BE FROM SOUTH M-110 WITH THROUGH TRAFFIC BEING RE-ROUTED TO THE EAST ON HILL ROAD WHEN SCENIC ROUTE IS COMPLETED.

PARK OFFICE & HEADQUARTERS-

LOCATED IN SERVICE AREA COMPLEX AT SOUTH END OF PARK WITH EASY ACCESS FROM ENTRANCE.

RESIDENCES-

PARK MANAGER AND ASSISTANT MANAGER'S RESIDENCE WILL HAVE EASY ACCESS TO PARK OFFICE AND ENTRANCE.

CONTROL STATION-

VEHICLE PERMITS ISSUED AT THIS LOCATION AND USED AS OFF SEASON CAMP REGISTRATION BUILDING. BACK-UP LANE AND TURNAROUND CIRCLE INCLUDED.

CAMPGROUNDS-

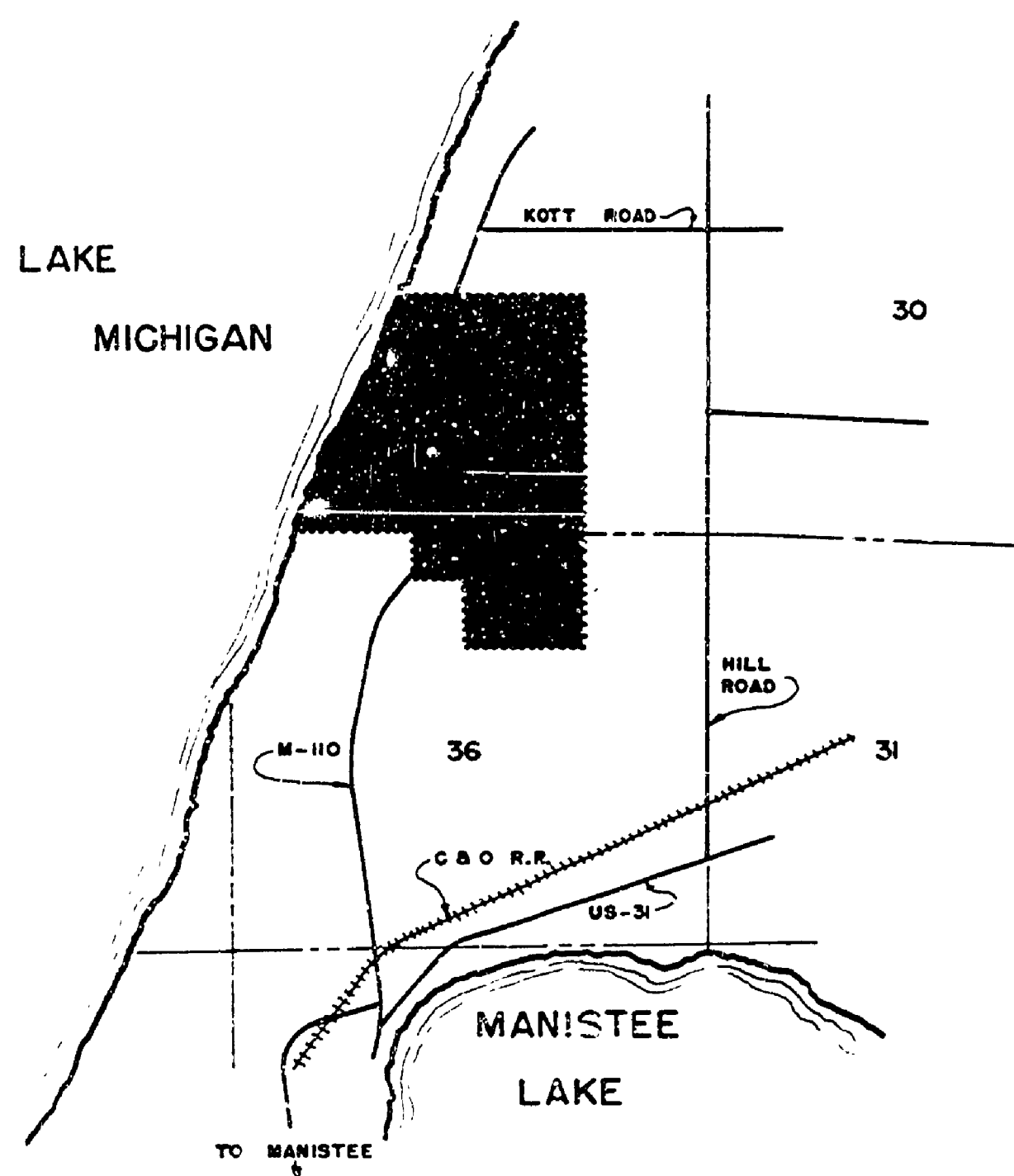
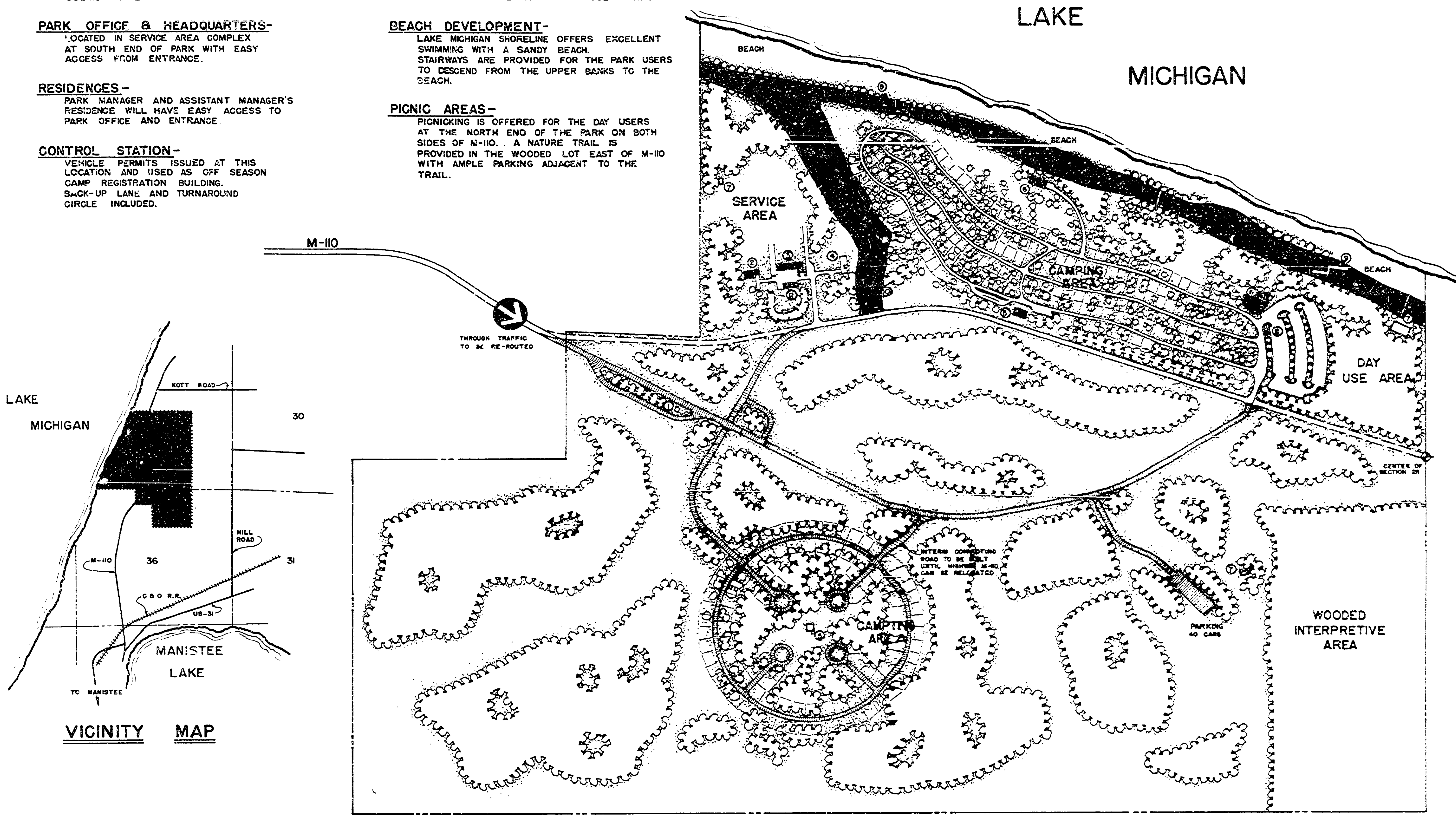
A 180 SITE CAMPGROUND LOCATED WEST OF M-110 AND 100 SITES LOCATED EAST OF M-110 PROVIDES 280 AVAILABLE CAMPSITES IN THE PARK WITH MODERN FACILITIES.

BEACH DEVELOPMENT-

LAKE MICHIGAN SHORELINE OFFERS EXCELLENT SWIMMING WITH A SANDY BEACH. STAIRWAYS ARE PROVIDED FOR THE PARK USERS TO DESCEND FROM THE UPPER BANKS TO THE BEACH.

PICNIC AREAS-


PICNICKING IS OFFERED FOR THE DAY USERS AT THE NORTH END OF THE PARK ON BOTH SIDES OF M-110. A NATURE TRAIL IS PROVIDED IN THE WOODED LOT EAST OF M-110 WITH AMPLE PARKING ADJACENT TO THE TRAIL.



VICINITY MAP

LEGEND

- PARK ENTRANCE
- PARK BOUNDARY
- PROPOSED ROAD
- EXISTING ROAD
- ROAD TO BE OBLITERATED
- EXISTING STRUCTURE
- PROPOSED STRUCTURE
- EXISTING VEGETATION
 - DECIDUOUS
 - EVERGREEN
- STEEP BANK
- STRUCTURE TYPE
 - ① CONTROL STATION
 - ② ASSISTANT MANAGER'S RESIDENCE
 - ③ PARK OFFICE & SHOP
 - ④ MANAGER'S RESIDENCE
 - ⑤ TOILET & SHOWER BUILDING
 - ⑥ SHELTER BUILDING
 - ⑦ SHELTER & TOILET BUILDING
 - ⑧ CAMP REGISTRATION
 - ⑨ STEPS
 - ⑩ PUMP HOUSE
 - ⑪ EQUIPMENT STORAGE



SCALE IN FEET

REVIEWED BY - Jim Hame 4/69
IN CHARGE, PARK DESIGN DATE

APPROVED BY - _____ DATE
CHIEF, PARKS DIVISION

SURVEYED BY	DESIGNED BY	DRAWN BY	CHECKED BY	NO.	DATE	BY	REVISIONS	NO.	DATE	BY	REVISIONS
S.A.M.	11/20/68	R.K.R.	T.C.H. L.M.C.	1.	6/4/69	JH	OTHER PLAN APPROVED	2.			
				2.				4.			

MICHIGAN DEPARTMENT OF NATURAL RESOURCES

ORCHARD BEACH S.P.

SHEET NO. _____ OF _____

FOR PROJECT NO. _____

MASTER PLAN

SHEET 1 OF 1 PLAN NO. L-100