COMMERCIAL BLUEPRINT SERVICE 500 (1-67)

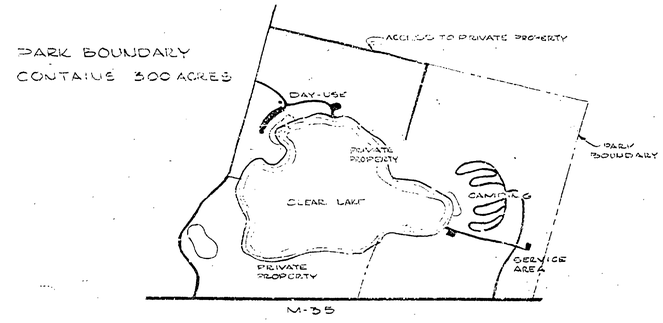

PARK BOUNDARY MAP

INDICATES STATE OWNERSHIP

SCALE 1" = 1,000' NORTH

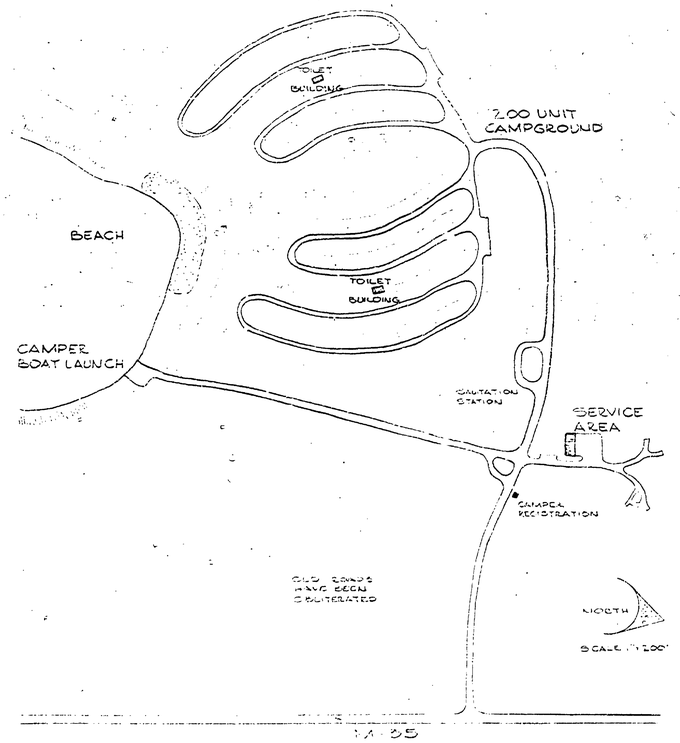

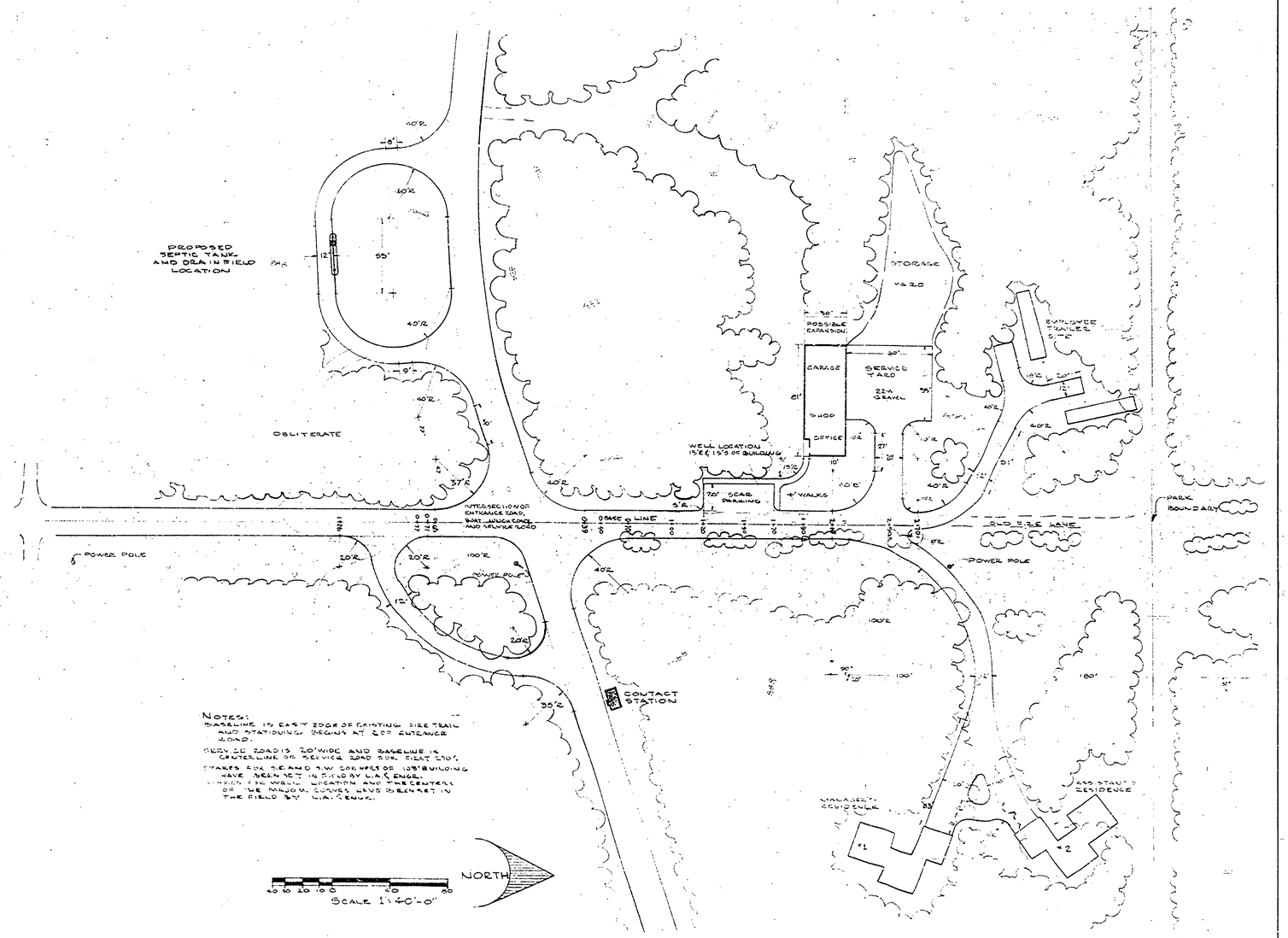

NOTES:
BASELINE IS EAST 200' OF EXISTING FIRE TRAIL AND STATIONING BEGINS AT 200' ENTRANCE ROAD.

SERVICE ROAD IS 20' WIDE AND BASELINE IS CENTERLINE OF SERVICE ROAD FOR FIRST 200'.

STAKES FOR N.E. AND S.W. CORNERS OF 105' BUILDING HAVE BEEN SET IN FIELD BY L.A. & ENGR.

TWO FOR WELL LOCATION AND THE CENTERS OF THE MAJOR CURVES HAVE BEEN SET IN THE FIELD BY L.A. & ENGR.

REVIEWED BY: Thomas A. McClintock — 2-27-68
CHARGE, PARK DESIGN — DATE

APPROVED BY: [illegible] — [illegible]
CHIEF, PARKS DIVISION — DATE

SURVEYED BY A. BRAMS	1/06	DRAWN BY D. HELMIC	5/23/65	NO.	DATE	BY	REVISIONS	NO.	DATE	BY	REVISIONS	MICHIGAN DEPARTMENT OF CONSERVATION	CLEAR LAKE STATE PARK	SHEET NO. ___ OF ___	SERVICE AREA AND RESIDENCE LOCATION SITE PLAN
DESIGNED BY D. HELMIC	5/24/65	CHECKED BY D. HELMIC	7/23/65	1.				3.						FOR PROJECT NO. ___	SHEET ___ OF 1 — PLAN NO. L-105
DATE			DATE	2.				4.							