HARTWICK PINES STATE PARK

MANAGERS RESIDENCE

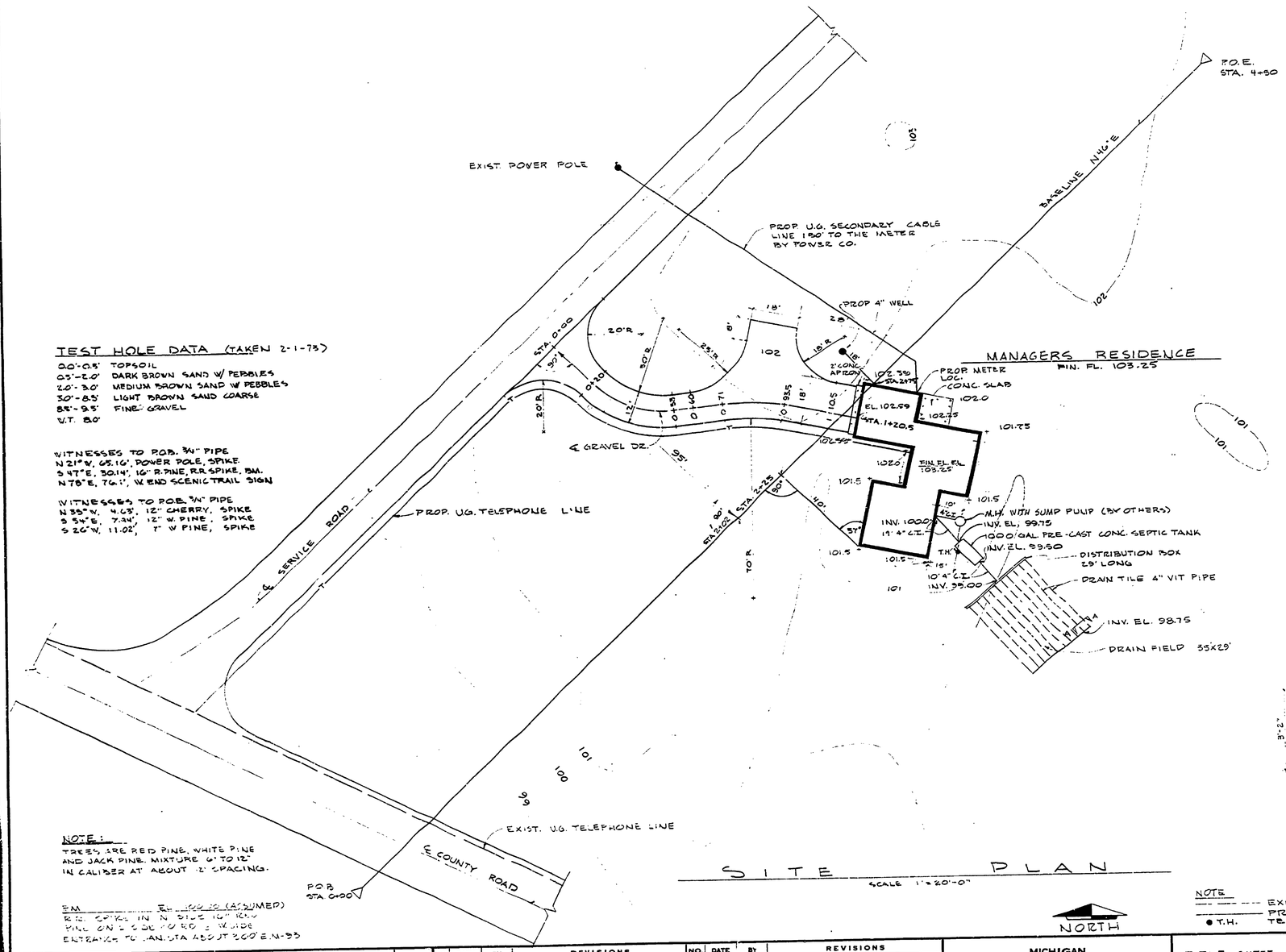

TEST HOLE DATA (TAKEN 2-1-73)

0.0'-0.5' TOPSOIL
0.5'-2.0' DARK BROWN SAND W/ PEBBLES
2.0'-3.0' MEDIUM BROWN SAND W PEBBLES
3.0'-8.5' LIGHT BROWN SAND COARSE
8.5'-9.5' FINE GRAVEL
W.T. 8.0'

WITNESSES TO P.O.B. ¾" PIPE
N 21° W, 65.16', POWER POLE, SPIKE
S 47° E, 30.14', 16" R. PINE, R.R. SPIKE, BM.
N 78° E, 76.1', W END SCENIC TRAIL SIGN

WITNESSES TO P.O.B. ¾" PIPE
N 55° W, 4.63', 12" CHERRY, SPIKE
S 54° E, 7.94', 12" W. PINE, SPIKE
S 26° W, 11.02', 7" W PINE, SPIKE

NOTE:
TREES ARE RED PINE, WHITE PINE AND JACK PINE. MIXTURE 6" TO 12" IN CALIBER AT ABOUT 12' SPACING.

BM
EL. 100.00 (ASSUMED)
REF: SPIKE IN N SIDE 10" PINE
PILE ON E SIDE RD. 2' W. SIDE
ENTRANCE TO PLAN. STA ABOUT 300' E. N-93

SITE PLAN

SCALE 1" = 20'-0"

NORTH

NOTE
EXIST. CONTOURS
PROP. CONTOURS
● T.H. TEST HOLE

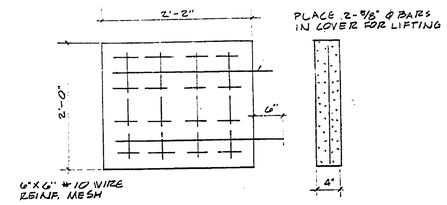

DISTRIBUTION BOX COVER

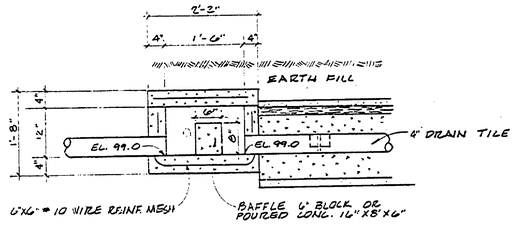

SECTION OF DISTRIBUTION BOX

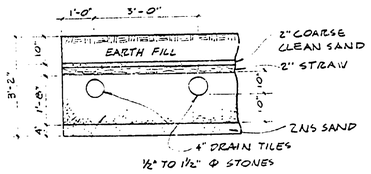

SECTION A-A

NO SCALE

DRAWING SCHEDULE

SH. NO	DESCRIPTION
1	TITLE SHEET & SITE PLAN
2	FL. PLAN, FOUNDATION PLAN, ELECTRICAL & SCHEDULES
3	ELEVATIONS
4	DETAILS
5	SECTIONS & MECH.

BUILDING COMMITTEE APPROVAL
BY: _____ CHAIRMAN DATE _____
RECOMMENDED FOR APPROVAL: W.N.G. ENGINEERING OR ARCHITECTURAL SUPERVISOR 5-1-73 DATE
RECOMMENDED FOR APPROVAL: O.J. Schwiebert PROGRAM AND PLAN COORDINATOR 5-9-73 DATE
DIVISION/REGION APPROVAL
BY: O.J. Schwiebert DIVISION CHIEF/REGIONAL MANAGER 5-10-73 DATE
ENGINEERING DIVISION
APPROVED: H. Mac Lassie CHIEF ENGINEER 5-14-73 DATE

SURVEYED BY	D. BISSELL	2-1-73	DRAWN BY	G. TOMPKINS	4-16-73	NO.	DATE	BY	REVISIONS	NO.	DATE	BY	REVISIONS
DESIGNED BY	W.N.G.		CHECKED BY			1.				3.			
		DATE			DATE	2.				4.			

MICHIGAN DEPARTMENT OF NATURAL RESOURCES

TITLE SHEET & SITE PLAN
SHEET TITLE

HARTWICK PINES STATE PARK
AREA OR PARK
MANAGERS RESIDENCE
PROJECT

PROJECT NO. 24-1424
SHEET 1 OF 5
PLAN NO. A-103