R-1639 COMMERCIAL BLUEPRINT SERVICE 5-69

MITCHELL STATE PARK

TOILET BUILDING

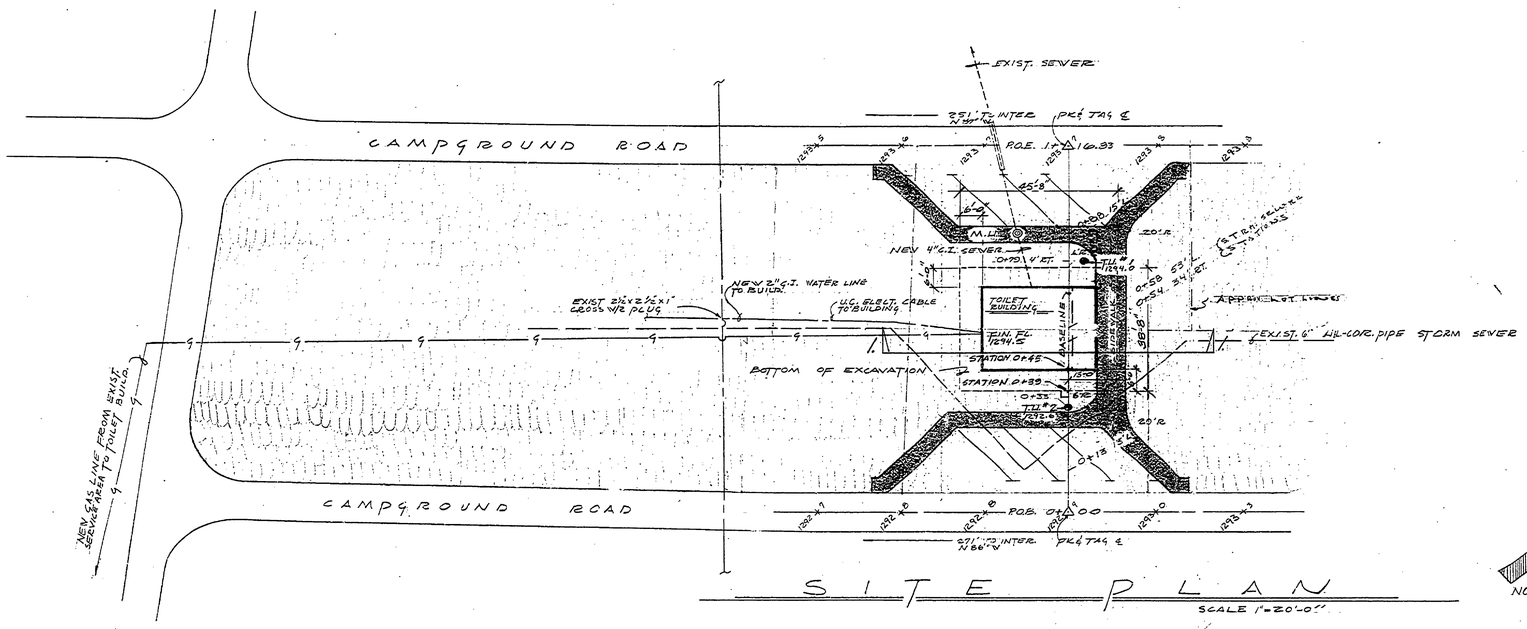

SITE PLAN

SCALE 1"=20'-0"

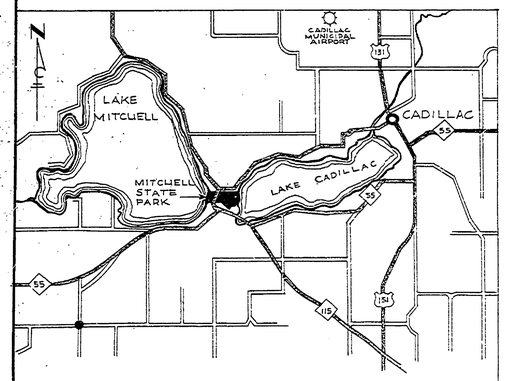

LOCATION MAP

1" = 1 MILE



EXCAVATION SECTION 1-1

SCALE 1" = 10'-0"

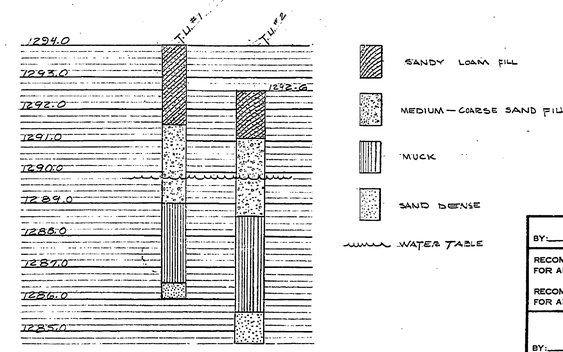

TEST HOLE DATA

BUILDING COMMITTEE APPROVAL	
BY: _____ CHAIRMAN	DATE _____
RECOMMENDED FOR APPROVAL: W.W.G. ENGINEERING OR ARCHITECTURAL SUPERVISOR	12-2-70 DATE
RECOMMENDED FOR APPROVAL: E. J. Pabst PROGRAM AND PLAN COORDINATOR	12-2-70 DATE
DIVISION/REGION APPROVAL	
BY: Robert O. Douglas DIVISION CHIEF/REGIONAL MANAGER	12-9-70 DATE
ENGINEERING DIVISION	
APPROVED: H. C. MacInnis CHIEF ENGINEER	12-17-70 DATE

SURVEYED BY		DRAWN BY G. TOMPKINS		NO.	DATE	BY	REVISIONS	NO.	DATE	BY	REVISIONS
DESIGNED BY		CHECKED BY		1.				3.			
	DATE		DATE	2.				4.			

MICHIGAN DEPARTMENT OF NATURAL RESOURCES

EXCAVATION PLAN
SHEET TITLE

AREA OR PARK MITCHELL STATE PARK

PROJECT TOILET BUILDING

PROJECT NO. 24-1092

SHEET 1 OF 1 PLAN NO. A-108-A