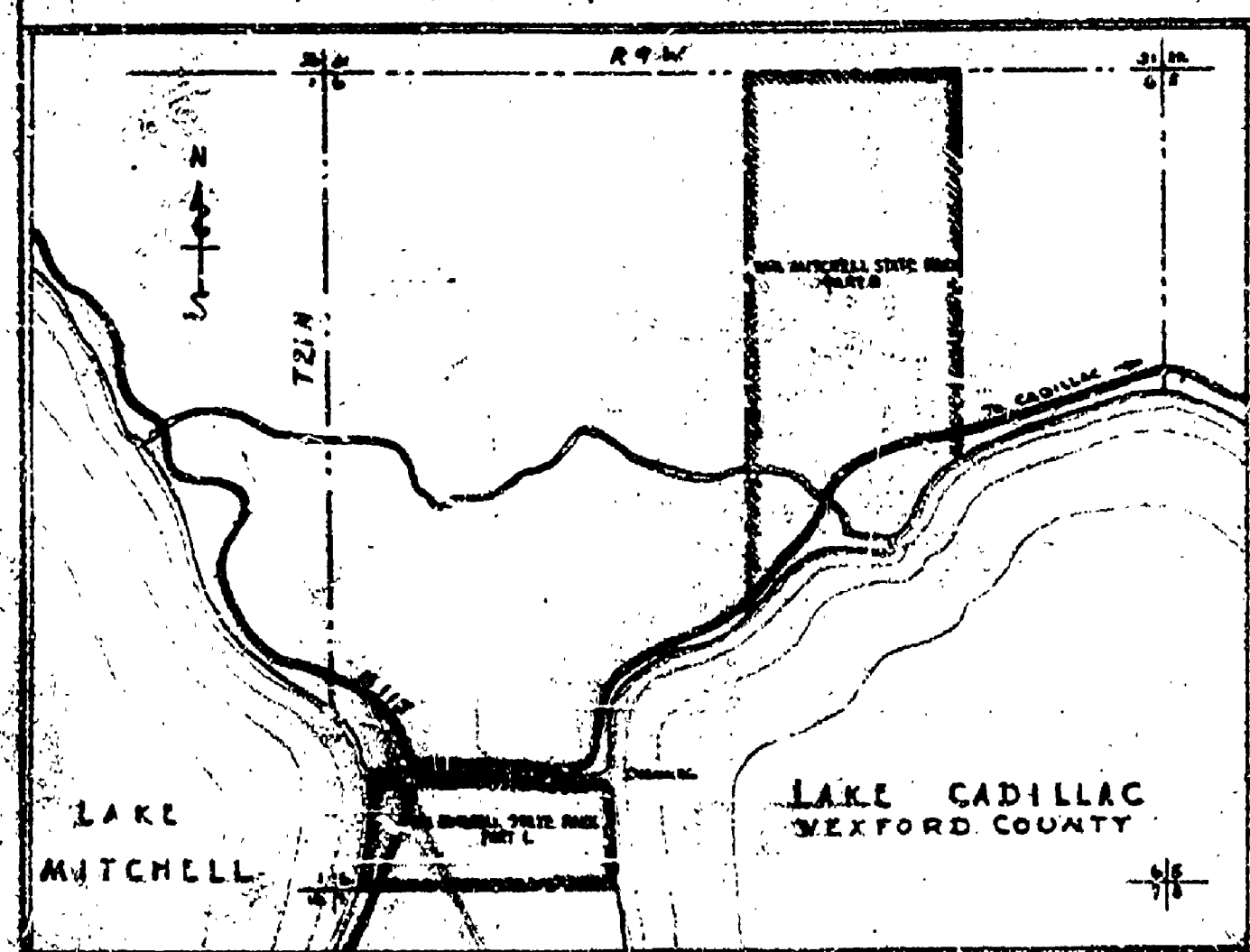


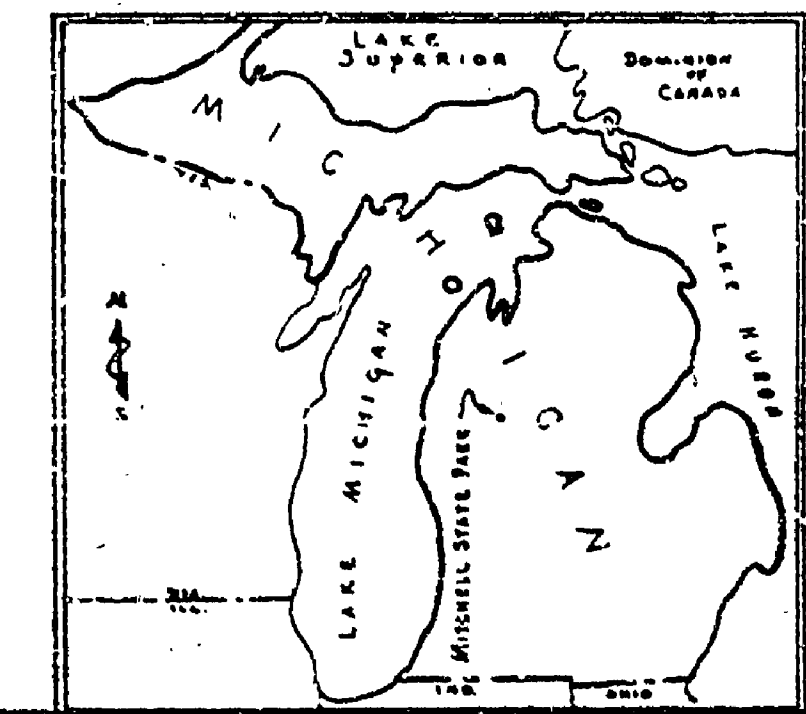
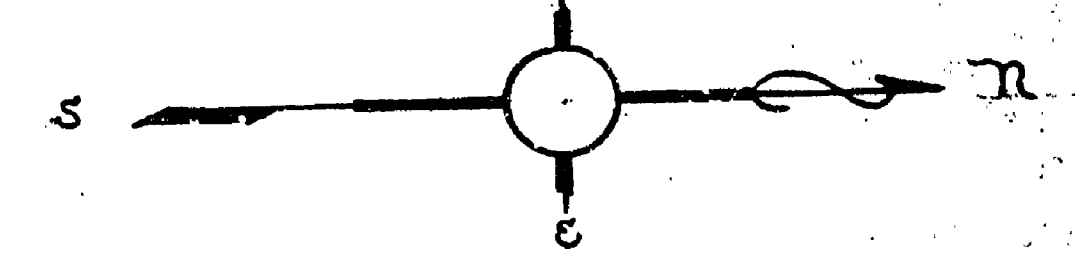
LAKE CADILLAC
WATER CLAY 1883 8-3-33

NOTE: It is proposed to relocate the channel from Lake Cadillac to the bridge as shown on plan, and fill old channel and swamp below contour 1595' in this area to provide for parking area and its entrance road.



- KEY**
- ===== CONSUMERS POWER TRANSMISSION LINE
 - POWER LINE
 - FOUNTAIN & FAUCET
 - WATER LINE
 - ⊕ WELL & PUMP
 - - - FOOT PATHS & SERVICE ROADS ALSO USED AS PATHS

- KEY TO BUILDINGS**
- ① COMB. BATHHOUSE, SHELTER, TOILET, & CONCESSION
 - ② SHELTER & TOILET
 - ⊕ Pump & Wellhouse



**MICHIGAN
DEPARTMENT OF CONSERVATION
STATE PARKS DIVISION**

| | | |
|-----------------------------|---|---------------|
| DRAWN BY R-D | PART 2 MITCHELL STATE PARK MASTER PLAN | PLAN NO. |
| DESIGNED BY J-I-R | | SCALE 1"=100' |
| CHECKED BY | | DATE 3-28-30 |
| FINISHED AND APPROVED BY | CHEF, STATE PARKS DIVISION | DATE |
| | INSPECTOR | DATE |