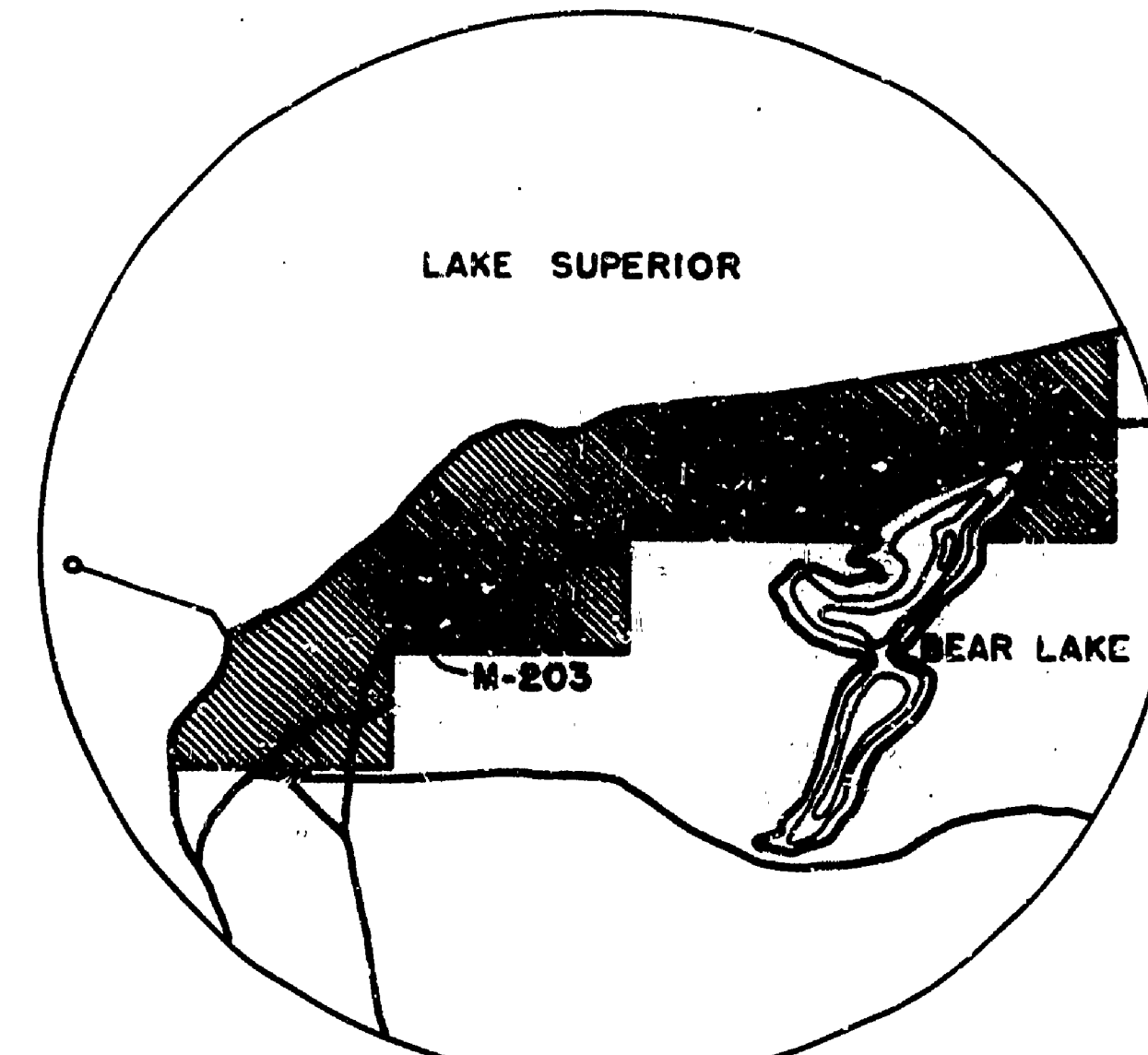
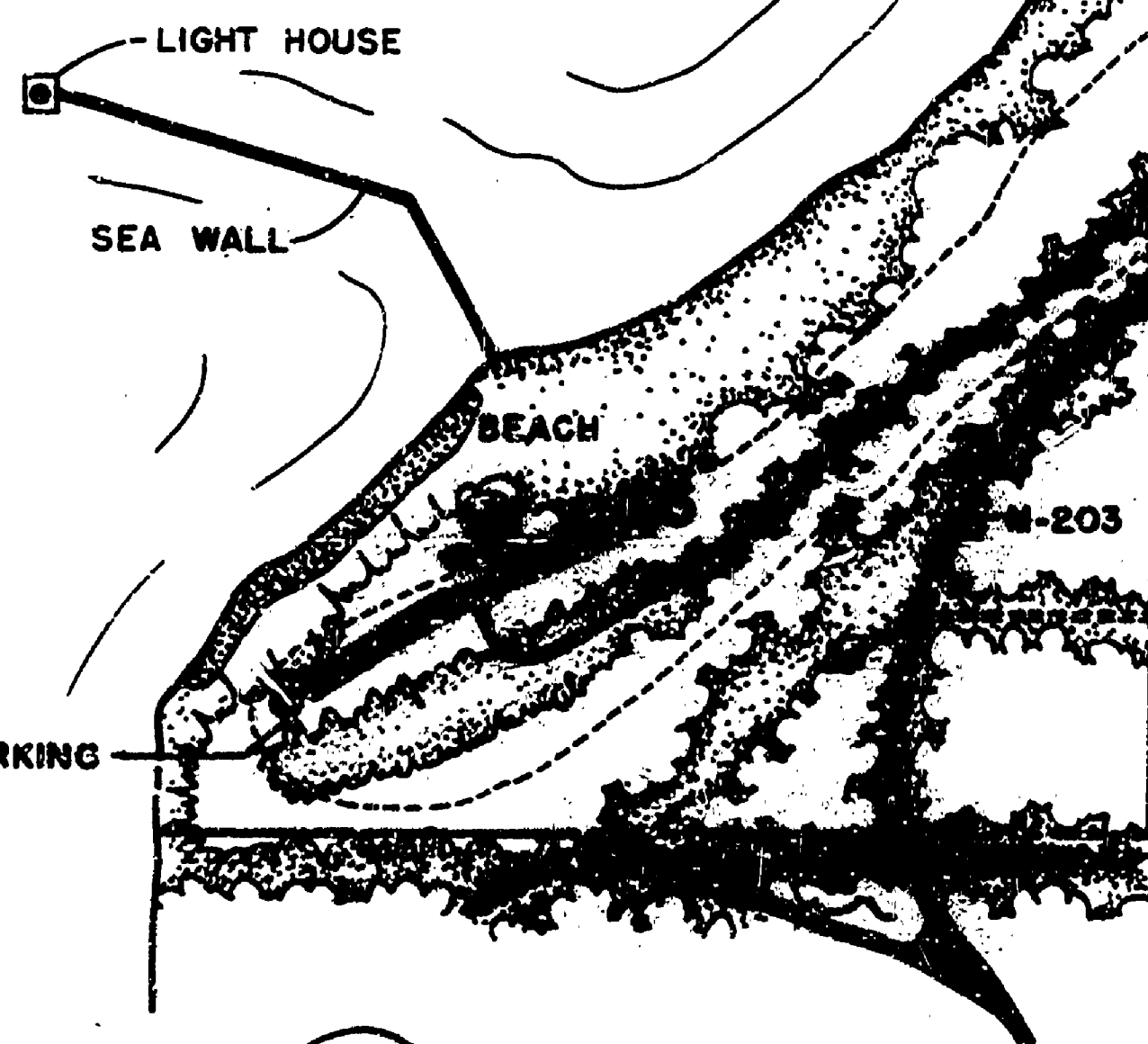
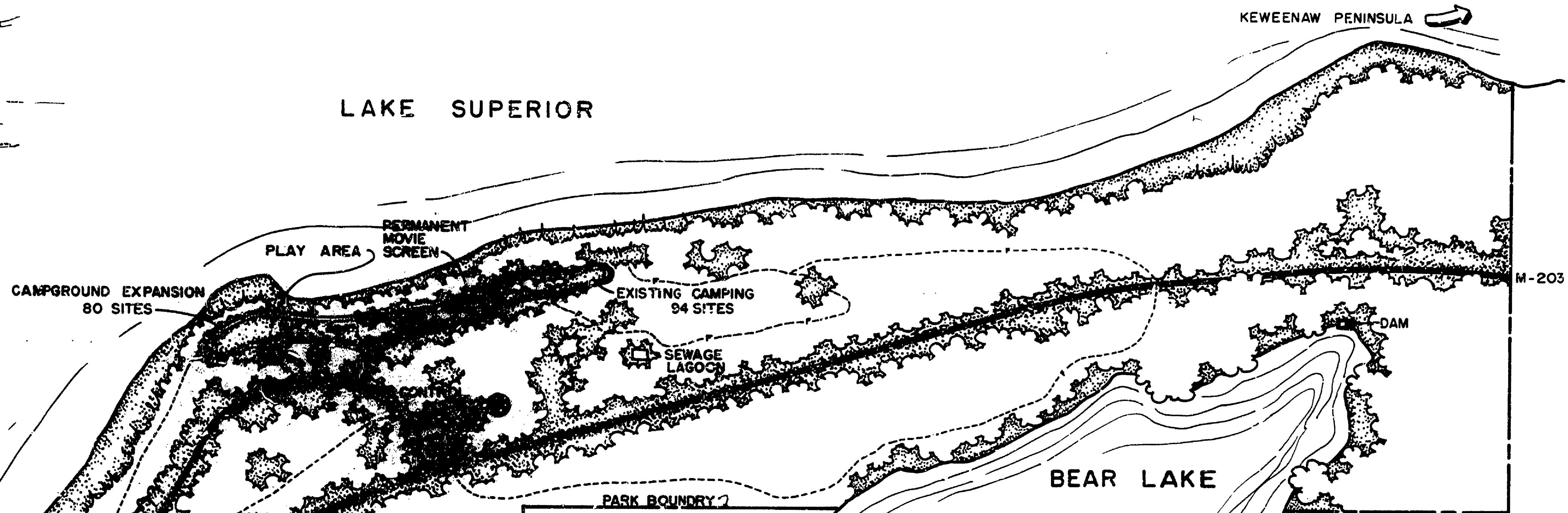
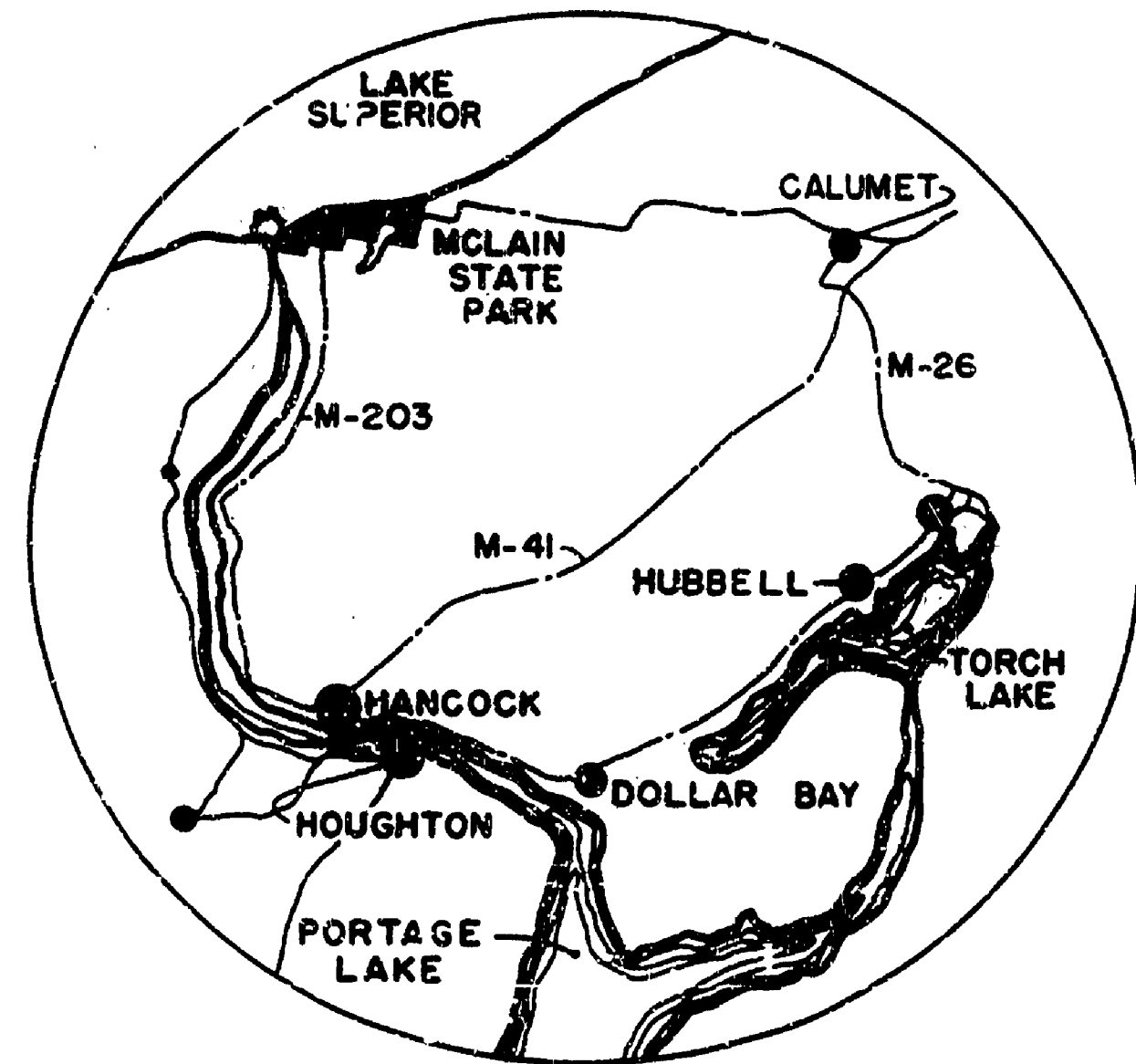


AERIAL PERSPECTIVE OF MCLAIN STATE PARK



SITE MAP



VICINITY MAP

LEGEND

- EXISTING PARK BOUNDRY
- EXISTING ROADS
- EXISTING CAMPGROUND
- EXISTING BUILDINGS
- PROPOSED BUILDINGS
- 1 CONCESSION-TOILET-SHELTER
- 2 RESIDENCE
- 3 PUMP HOUSE
- 4 CAMPGROUND-TOILET-SHOWER
- 5 SHOP-OFFICE-GARAGE
- PROPOSED ROADS
- PROPOSED CAMPGROUND EXPANSION
- PROPOSED DAY USE PARKING

PARK FACILITIES

- MODERN CAMPSITES 174
- DAY USE PARKING 160 SPACES
- INTERPRETIVE NATURE TRAILS-1 MILE

DESCRIPTION

385 ACRES WITH 2 1/4 MILES OF FRONTAGE ON LAKE SUPERIOR & 1/2 MILE ON BEAR L.



LOCATION MAP

APPROVED:

Chief, Parks Division
 Date: 1-11-78

Secretary, Natural Resources Commission
 Date: 1-13-78

THIS MASTER PLAN HAS BEEN REVIEWED AND APPROVED BY THE BOARD OF LANDS, FORESTS AND NATURAL RESOURCES COMMISSION AND SERVES AS A DEVELOPMENT GUIDELINE FOR THIS PARK. IT IS SUBJECT TO MINOR REVISIONS AS FUTURE NEEDS DICTATE FOR THE PROPER MANAGEMENT OF THE NATURAL RESOURCE FEATURES.



SCALE: 1"=400'

SURVEYED BY	DRAWN BY	NO.	DATE	BY	REVISIONS	NO.	DATE	BY	REVISIONS
J.A.H.	R.A.C.	1	5-70	R.S.S.	Added permanent movie screen	3.			
	J.M.H.	2	6-71	R.K.	Added trail & Day use parking	4.			

MICHIGAN
DEPARTMENT OF CONSERVATION

SHEET NO. _____ OF _____
 FOR PROJECT NO. _____
MASTER PLAN
 SHEET _____ OF _____
 PLAN NO. L-100