R-1639 COMMERCIAL BLUEPRINT SERVICE 6-71 45653

BARAGA STATE PARK
TOILET & SHOWER

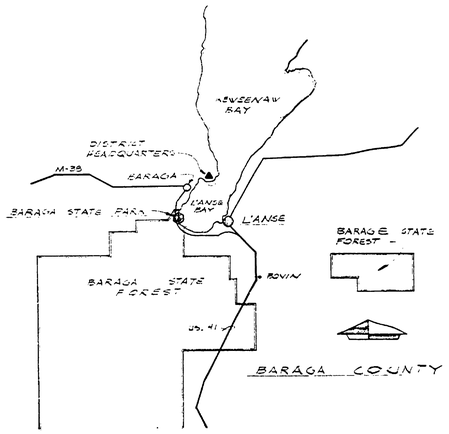

LOCATION MAP
NO SCALE

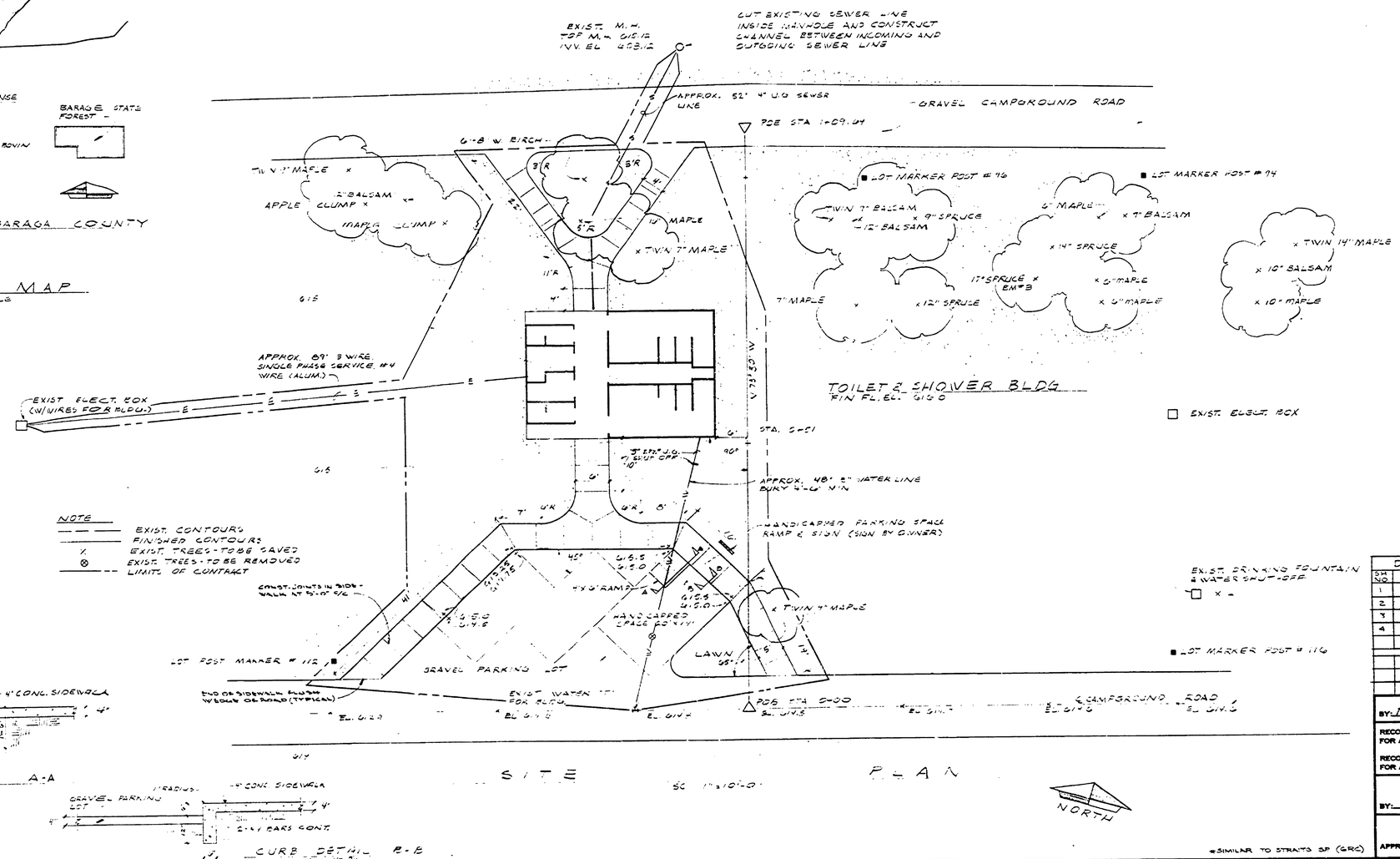

SITE PLAN
SC 1"=10'-0"

WITNESSES

POB 0+00 "T" IRON & CAP
S 07°E, 23.51', LOT POST #114 - PK.
N55°W 19.59' PK & TAG IN TWIN 9" MAPLE
N40°E, 51.26' LOT POST #115 - PK

POE 1+09.04 "T" IRON (NO CAP)
N47°E 23.70' LOT POST #96 - PK
N05°W 18.01' LOT POST #97 - PK
S 26°W, 34.43' LOT POST #95 - PK

SOIL BORING STA. 0+44 6'N ℄
0.0'-0.5' SANDY TOPSOIL LOAM
0.5'-2.0' SAND
2.0'-2.5' SANDY MUCK LOAM
2.5'-4.0' COARSE SAND & PEBBLES
4.0'-6.0' MEDIUM & COARSE SAND
W.T. AT 3.9'

BM. #5 ELEV. 615.17'
VERT. R.R. SPIKE IN EAST ROOT OF 17" SPRUCE 51' RT. STA. 0+50

NOTE
- EXIST. CONTOURS
- FINISHED CONTOURS
- EXIST. TREES - TO BE SAVED
- EXIST. TREES - TO BE REMOVED
- LIMITS OF CONTRACT

4'x6' HANDICAPPED RAMP

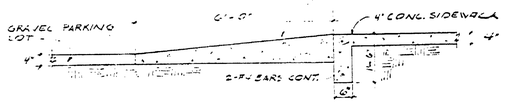

RAMP DETAIL A-A
1/2"=1'-0"

CURB DETAIL B-B
1/2"=1'-0"

DRAWING SCHEDULE	
SH NO	DESCRIPTION
1	SITE PLAN & TITLE SHEET
2	PLANS, WASTE PLUMBING, SCHEDULES & DETAILS
3	SECTIONS & DETAILS
4	MECHANICAL & ELECTRICAL PLAN

BUILDING COMMITTEE APPROVAL
BY: H.C. [signature] CHAIRMAN DATE 7/6/66*

RECOMMENDED FOR APPROVAL: [signature] 1/8/75 ENGINEERING OR ARCHITECTURAL SUPERVISOR DATE

RECOMMENDED FOR APPROVAL: [signature] 1-6-75 PROGRAM AND PLAN COORDINATOR DATE

DIVISION/REGION APPROVAL
BY: [signature] 1-6-75 DIVISION CHIEF/REGIONAL MANAGER DATE

ENGINEERING DIVISION
APPROVED: H.C. [signature] 1-14-75 CHIEF ENGINEER DATE

*SIMILAR TO STRAITS SP (GRC)

SURVEYED BY		DRAWN BY C. TOMPKINS	
DESIGNED BY		CHECKED BY	
	DATE		DATE

NO.	DATE	BY	REVISIONS	NO.	DATE	BY	REVISIONS
1.				3.			
2.				4.			

MICHIGAN
DEPARTMENT OF NATURAL RESOURCES

SITE PLAN & TITLE SHEET
SHEET TITLE

BARAGA STATE PARK
AREA OR PARK

TOILET & SHOWER BLDG.
PROJECT

PROJECT NO. 24-1931

SHEET 1 OF 4 PLAN NO. A-103