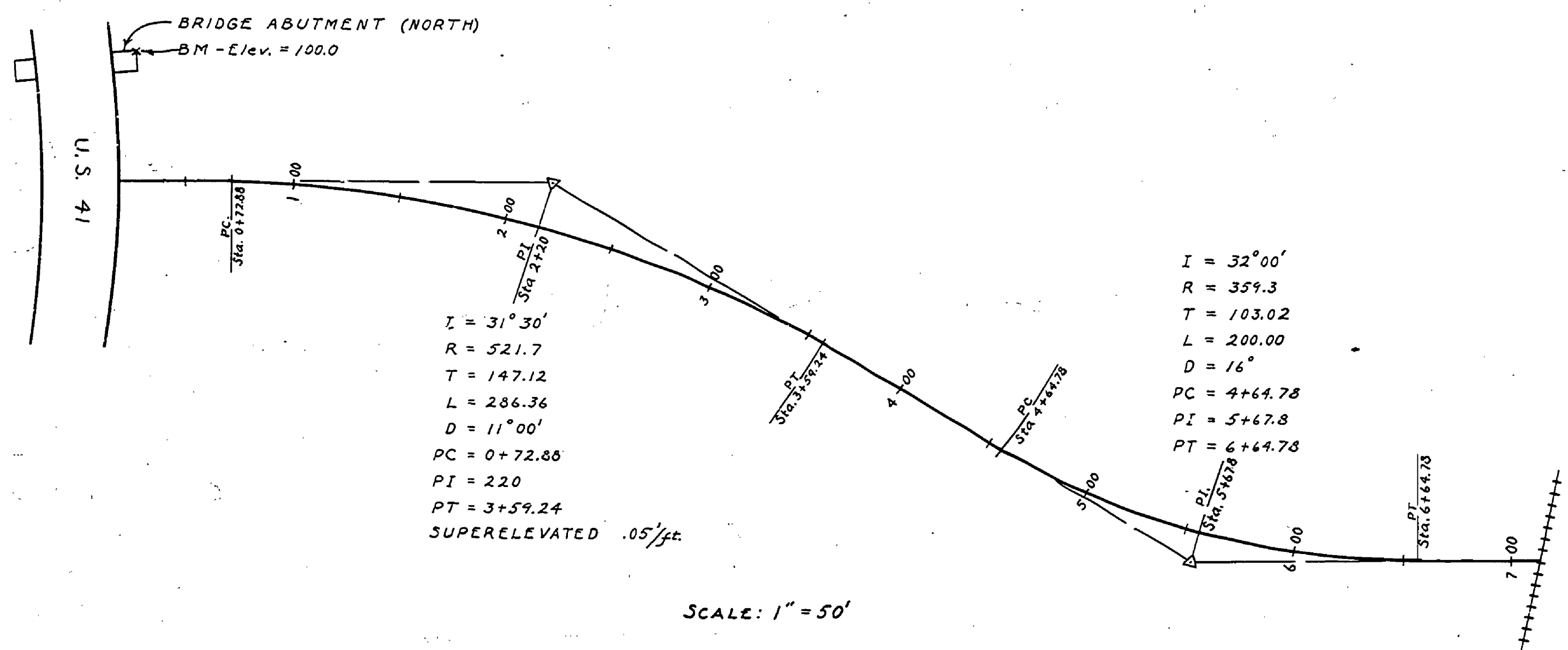
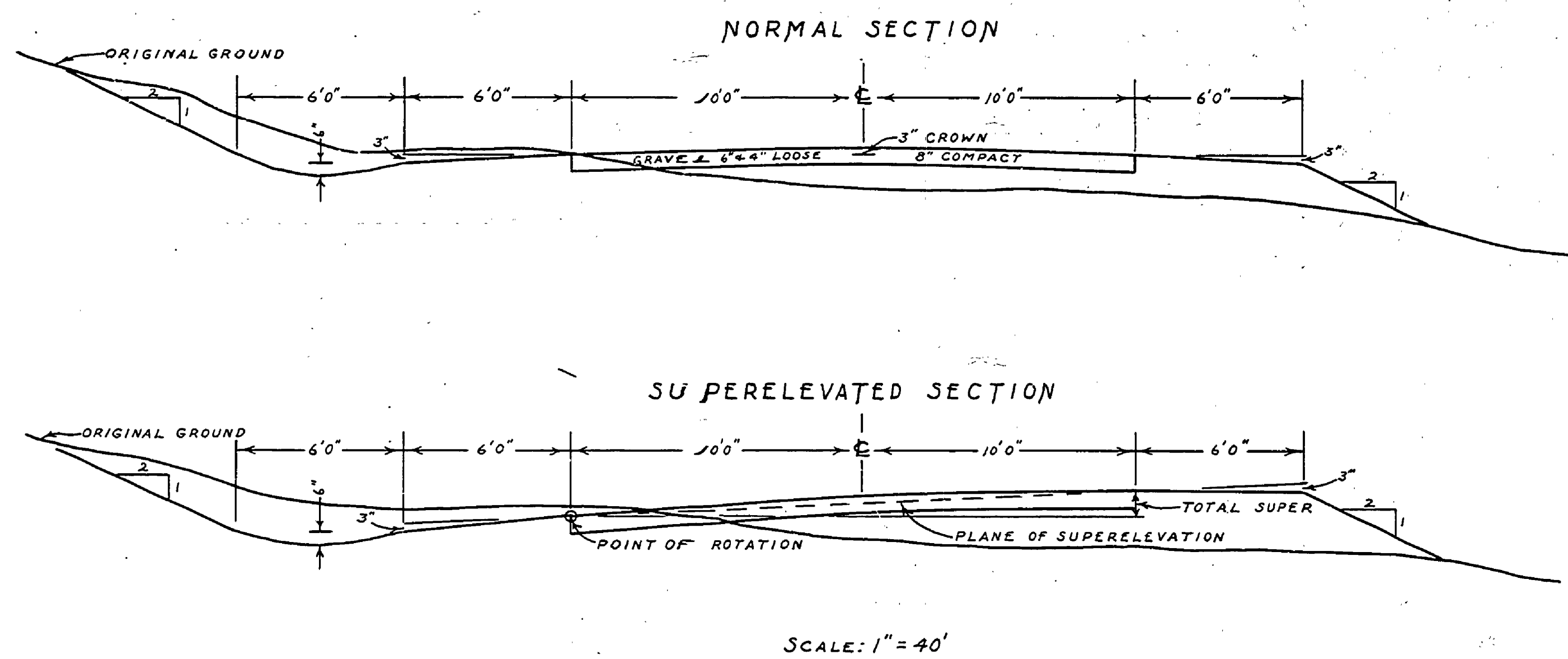


DATE: 12/27/49
 BY: L.M.C.
 CHECKED: L.M.C.
 PLAN NO. 10

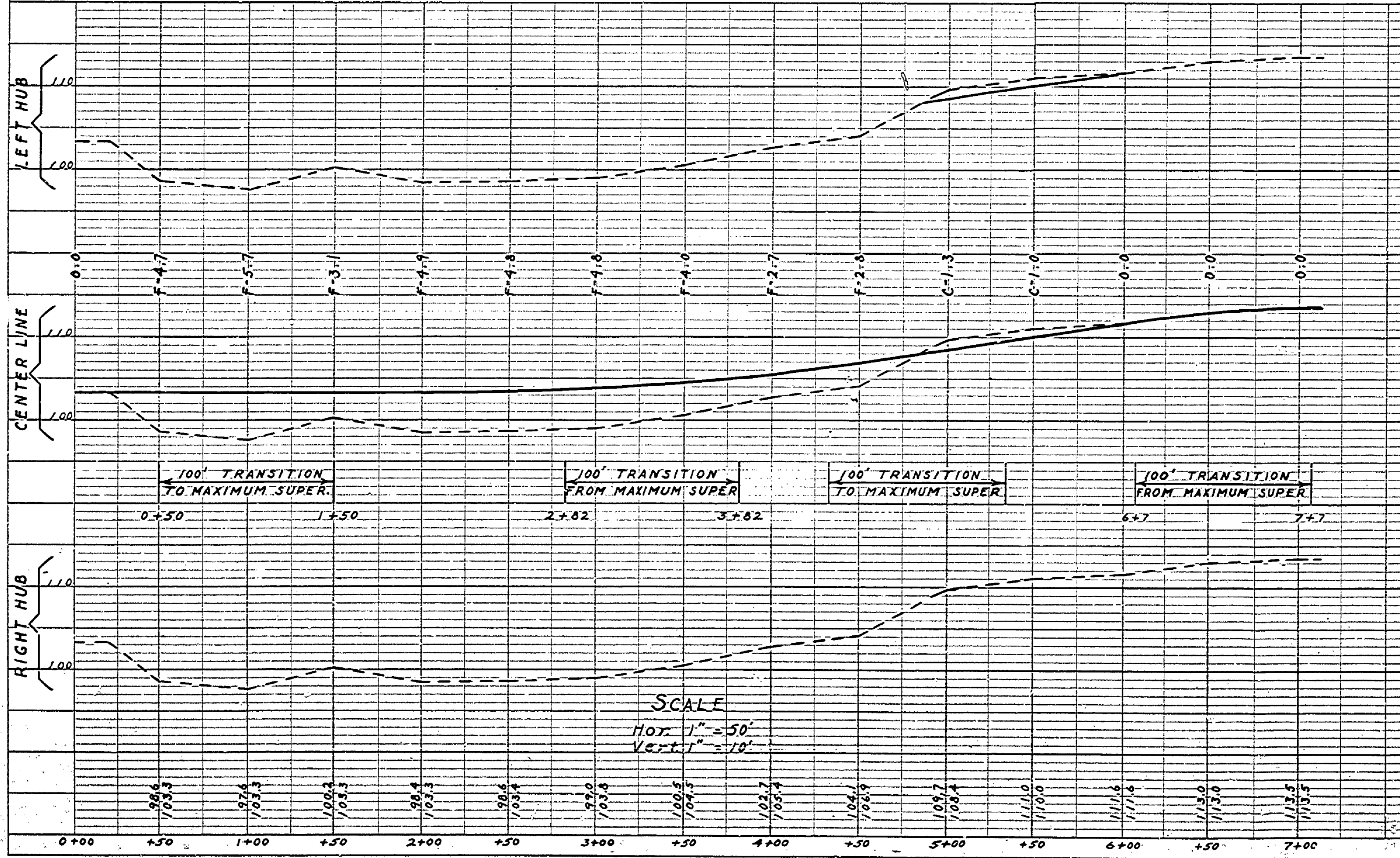
ROAD PLAN



TYPICAL CROSS SECTIONS



DATE: 12/27/49
 BY: L.M.C.
 CHECKED: L.M.C.
 PROFILE NO. 10



BARAGA STATE PARK
 COUNTY ROAD RELOCATION

SURVEYED BY: L.M.C. DRAWN BY: L.M.C. DATE: DEC. 26, 1949