R-1638 COMMERCIAL BLUEPRINT SERVICE

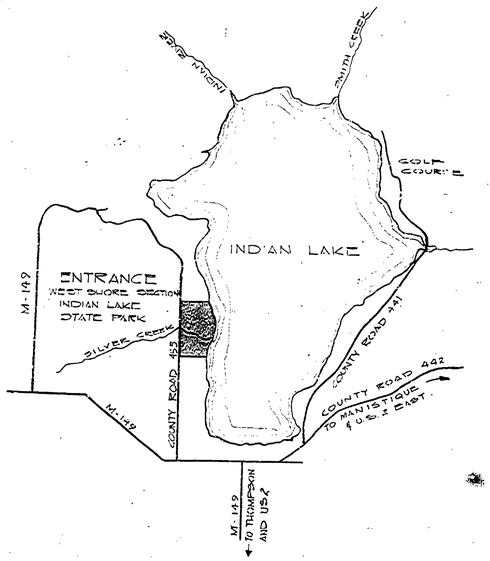

VICINITY MAP

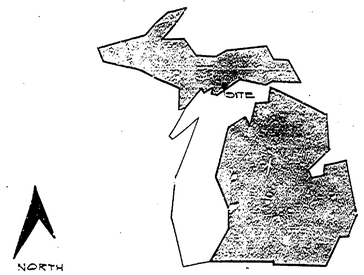

LOCATION MAP

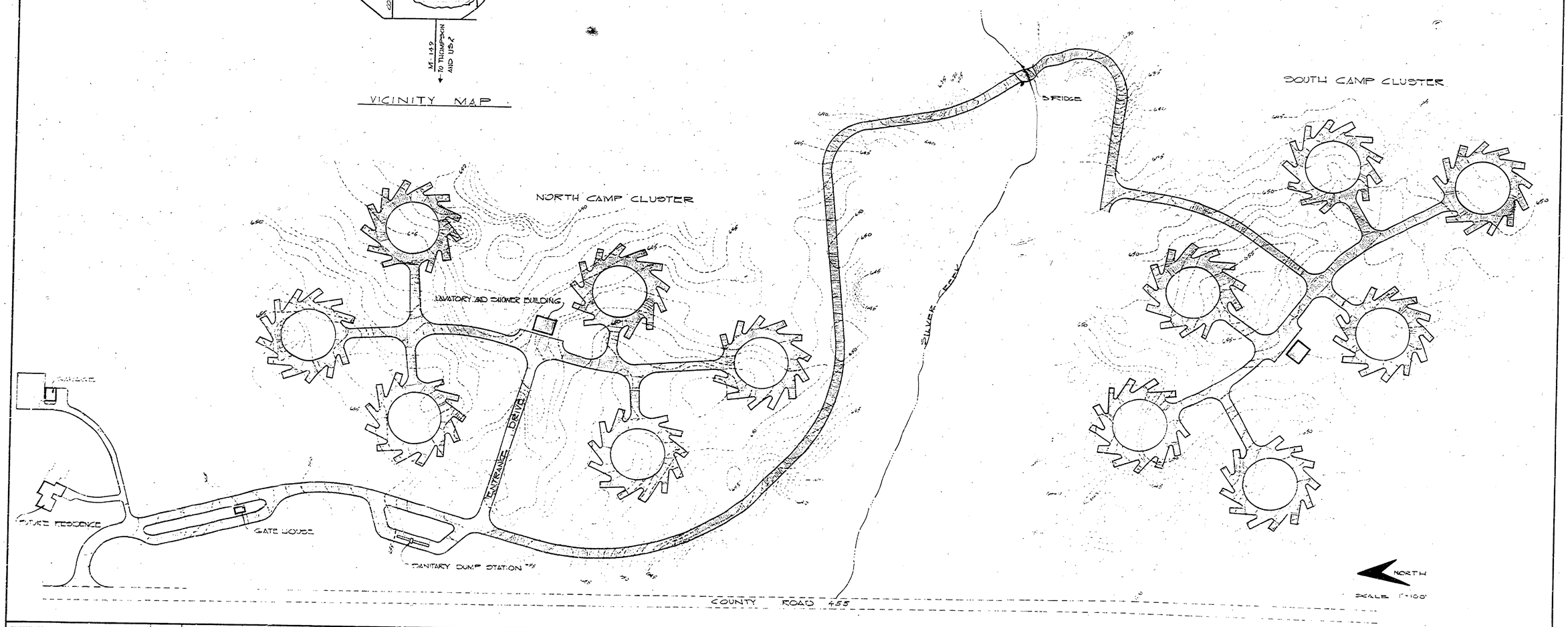

SURVEYED BY		DRAWN BY	
DESIGNED BY		CHECKED BY	
	DATE		DATE

NO.	DATE	BY	REVISIONS	NO.	DATE	BY	REVISIONS
1.	4-70	DHM	TRACED ORIGINAL PRINT	3.			
2.				4.			

MICHIGAN
DEPARTMENT OF NATURAL RESOURCES

INDIAN LAKE STATE PARK
WEST SHORE SECTION
SHEET TITLE

AREA OR PARK

PROJECT

PROJECT NO.

SHEET ___ OF 1

PLAN NO. 1105