
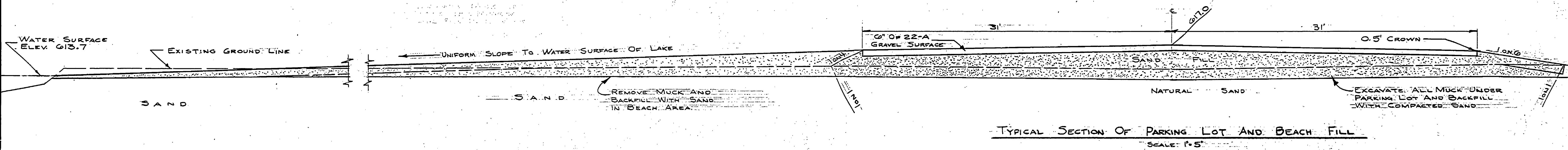
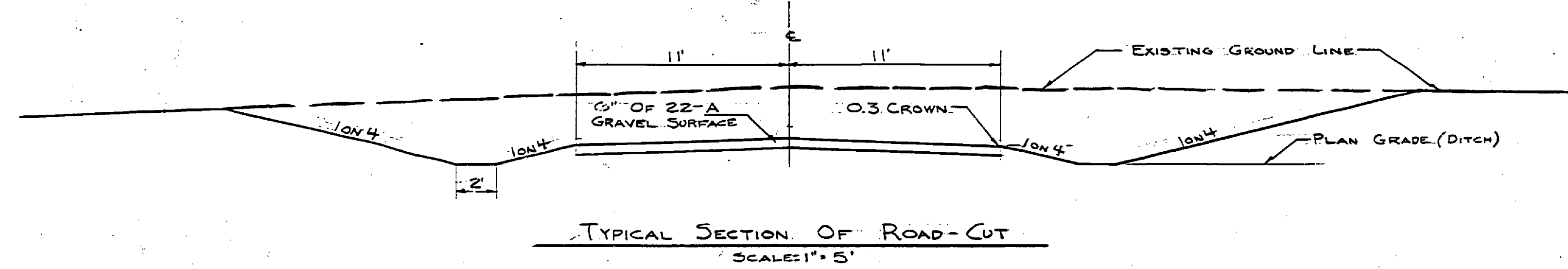
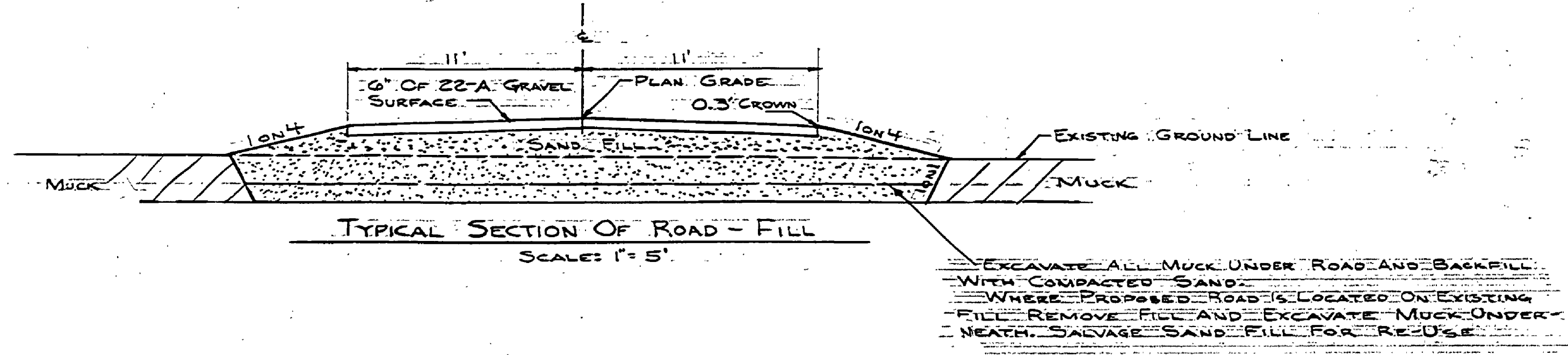


| | | | | | | | |
|-----------------------|------------------------|--|---------|---------------------------|-----|------|-----------|
| DRAWN BY G. MILLER | CHECKED BY W. POYET | REVIEWED BY SECTIONS ARCHITECTURAL ENGINEERING W. POYET LANDSCAPE | DATE | APPROVED BY | NO. | DATE | REVISIONS |
| | | | 6-29-67 | ASSISTANT CHIEF IN CHARGE | 1 | 6-67 | 4 |
| | | | | | 2 | | 5 |
| | | | | | 3 | | 6 |

EARTHWORK QUANTITIES

| | | |
|---------------------------|--------|----------|
| EXCAVATE AND WASTE (MUCK) | 6150 | Cu. Yds. |
| EXCAVATION - SAND (ROAD) | 1050 | Cu. Yds. |
| BORROW EXCAVATION - SAND | 10,550 | Cu. Yds. |
| SAND FILL | 11,600 | Cu. Yds. |
| GRAVEL SURFACE | 4625 | Sq. Yds. |

NOTE:
 CLEAR AND GRUB ALL AREAS OF CONSTRUCTION AND MUCK EXCAVATION.
 CLEAR ONLY ALL MUCK DISPOSAL AREAS.



ROAD TO LAKE AND BEACH PARKING LOT

| | | | |
|--|-------------------------------------|------------------------|-------------------|
| MICHIGAN DEPARTMENT OF CONSERVATION ENGINEERING DIVISION | INDIAN LAKE STATE PARK WEST UNIT | SHEET NO. 3 OF 7 | PLAN NO. E-117 |
|--|-------------------------------------|------------------------|-------------------|