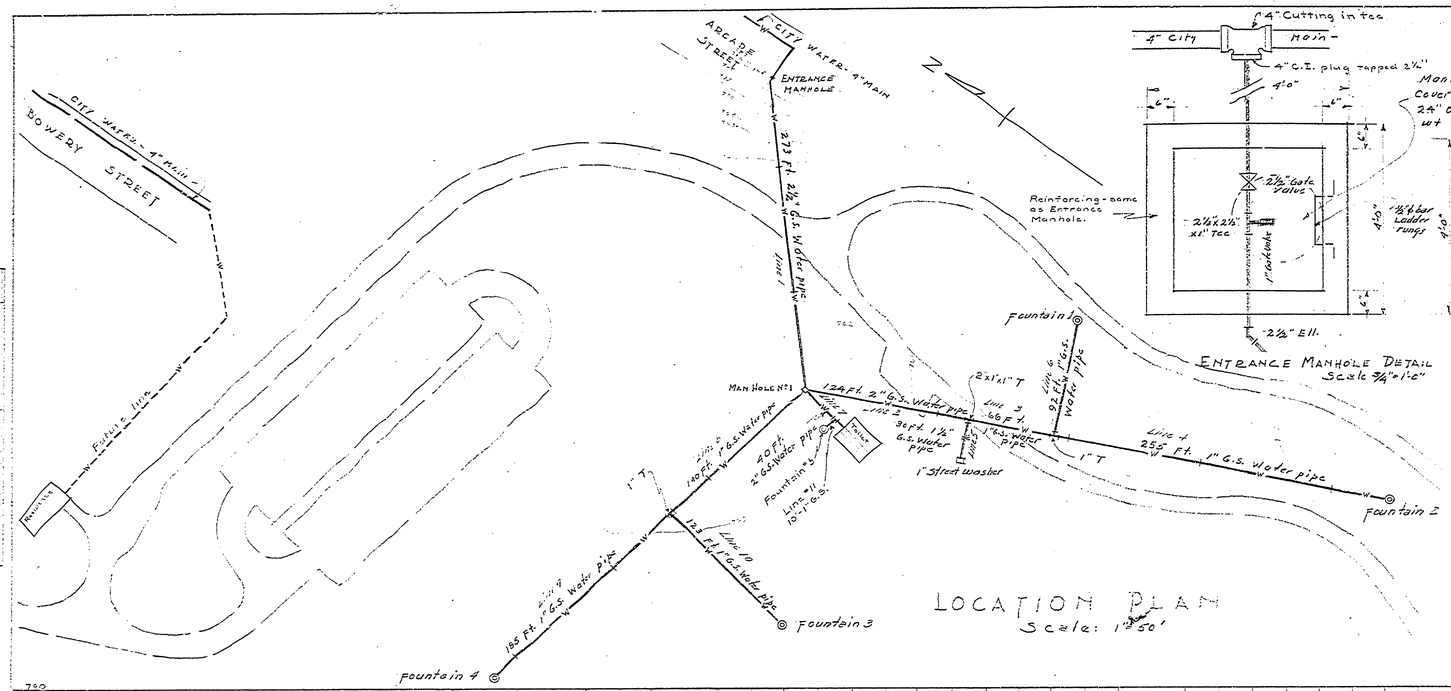

LOCATION PLAN
Scale: 1" = 50'

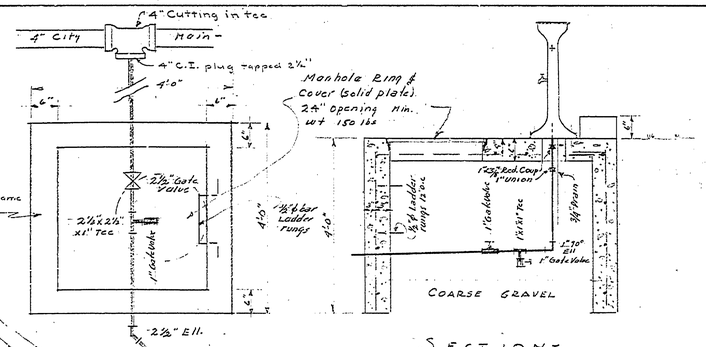

ENTRANCE MANHOLE DETAIL
Scale: ¾" = 1'-0"

SECTION -

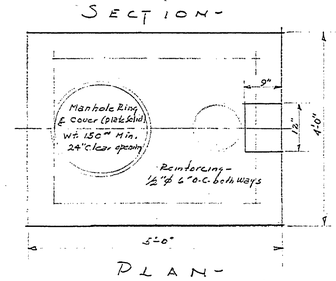

PLAN -
DETAILS - FOUNTAIN PEDESTAL
Scale ¾" = 1'-0"

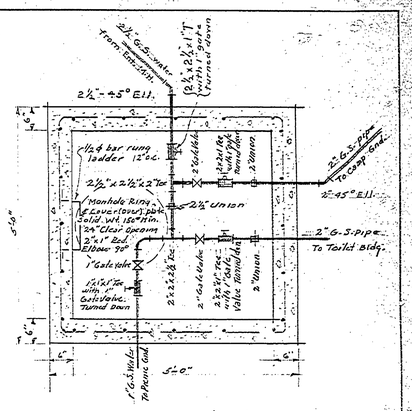

DETAILS - MANHOLE No. 1
Scale: ¾" = 1'-0"

REINFORCING STEEL:
WALLS { Vert. ½" ϕ 6" o.c. depth 3"
Horiz. ⅜" ϕ 12" o.c.
COVER: ½" ϕ 6" o.c. both ways. d = 4" D = 6"
FLOOR: Coarse Gravel.

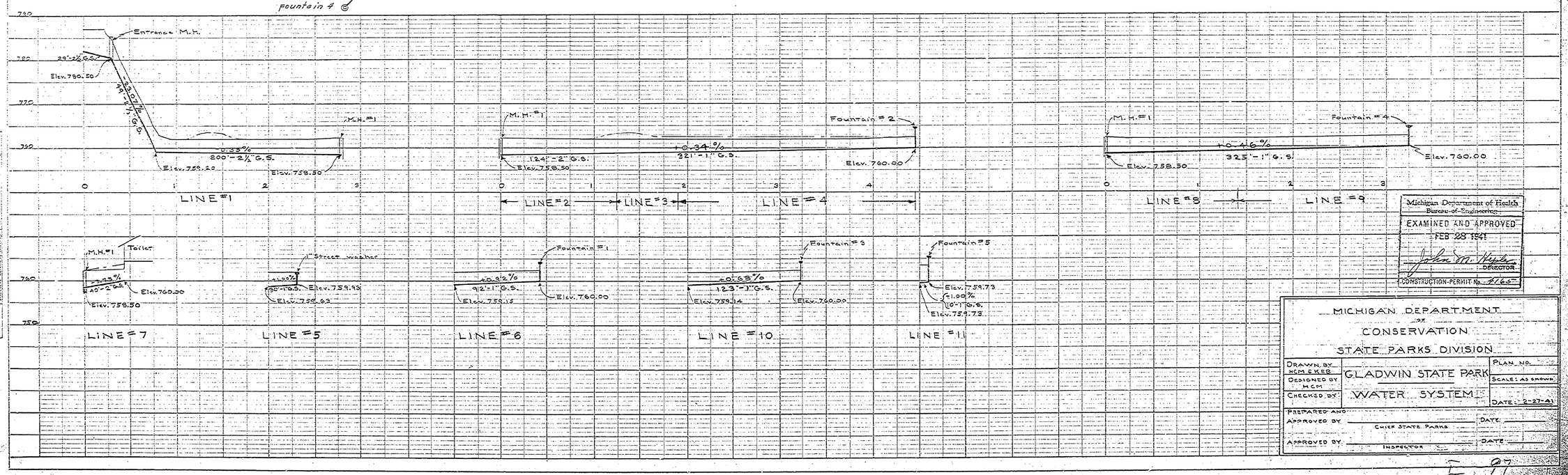

Michigan Department of Health
Bureau of Engineering
EXAMINED AND APPROVED
FEB 28 1941
John M. Hicks
DIRECTOR
CONSTRUCTION PERMIT No. #163

MICHIGAN DEPARTMENT OF CONSERVATION
STATE PARKS DIVISION

DRAWN BY HCM & KEB	GLADWIN STATE PARK	PLAN NO.
DESIGNED BY HCM		SCALE: AS SHOWN
CHECKED BY	WATER SYSTEM	DATE: 2-27-41
PREPARED AND APPROVED BY	CHIEF STATE PARKS	DATE
APPROVED BY	INSPECTOR	DATE

E. 97

PLATE-1— PLAN PROFILE G. P. R. & P. C. STANDARD
THE FREDERICK POST CO., CHICAGO