

PRIVATE OWNERSHIP
 ① V. FOSTER 41.5 ACRES
 ② A.A. ASH 57.96 ACRES

SHORELINE PEDESTRIAN AREA
 WALKING FOR PLEASURE
 PICNICKING

MULTIPLE USE TRAIL AREA

DAY USE BEACH AREA
 • CHANGE COURTS
 • CONCESSION
 • TOILET FACILITIES
 • PARKING-300 CARS

PARK CENTER
 • NATURE CENTER
 • CAMPER ACTIVITY CENTER
 • PARK STORE
 • PARKING: 50 CARS, 10 BUSES
 • AMPHITHEATRE - 300 SEATS


ENTRANCE CONTROL CAMPER REGISTRATION

LAKE HURON
 Water elevation: 770.0

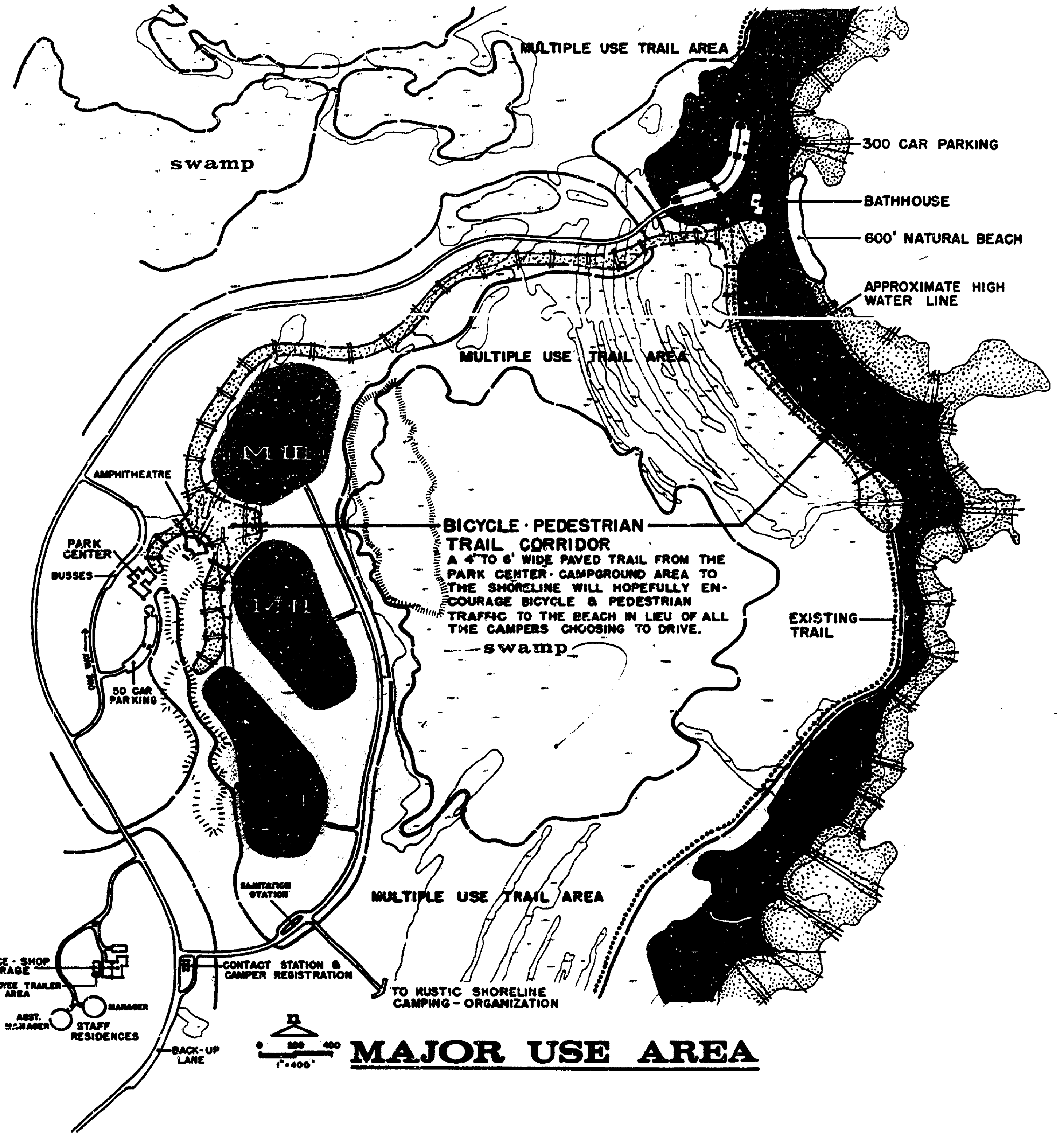
SERVICE CENTER
 • OFFICE SHOP GARAGE
 • STAFF RESIDENCES
 • EMPLOYEE TRAILER AREA

CAMPING
 ■ MODERN 300 SITES
 ○ ORGANIZATION
 RUSTIC ENVIRONMENT . 50 SITES
 RUSTIC 35
 PRIMITIVE WALK-IN . 15

CIRCULATION
 DUAL LANE PAVED
 DUAL LANE GRAVEL
 EXISTING SAND TRAIL
 PEDESTRIAN




SCHEMATIC PLAN



OFFICE SHOP GARAGE
 EMPLOYEE TRAILER AREA
 ASST. MANAGER
 STAFF RESIDENCES
 BACK-UP LAKE

CONTACT STATION & CAMPER REGISTRATION
 HAZARDOUS WASTE STATION



MAJOR USE AREA

ESTIMATED PARK CAPACITY
 AT ANY ONE TIME 3500 USERS
 AVERAGE DENSITY 2 USERS / ACRE

REVIEWED BY: *Jim Hare* 4-6-70
 IN CHARGE, PARK DESIGN SECTION DATE
 APPROVED BY: *Robert O. Dyer* 4-7-70
 CHIEF, PARKS DIVISION DATE

OWNERSHIP
 AREA WITHIN BOUNDARY 1736 AC.
 EXISTING OWNERSHIP 1594.41AC.
FACILITIES
 CAR PARKING 350
 BUSES-PARK CENTER 10
 CAMPING SITES 400
 ORGANIZATION CAMPS 25
 AMPHITHEATRE SEATING 300

THIS MASTER PLAN DRAWING, AS DOCUMENTED BY THE SIGNATURE OF THE PARKS DIVISION CHIEF, IS AN AUTHORITY GUIDELINE FOR FUTURE DEVELOPMENT. SOME DEGREE OF FLEXIBILITY IS INHERENT UNTIL THE FINAL PHASE OF DEVELOPMENT IS IMPLEMENTED.

| | | | | | | | | | | |
|-------------------------------|---------|----------------------------|------|-------------|-----------|-------------|-----------|--|--------------|-----------------------------|
| SURVEYED BY STEREOFOTO | 5-18-64 | DRAWN BY RICHARD A. COOLEY | 2-70 | NO. DATE BY | REVISIONS | NO. DATE BY | REVISIONS | MICHIGAN DEPARTMENT OF NATURAL RESOURCES | AREA OR PARK | PROJECT NO. MASTER PLAN |
| DESIGNED BY RICHARD A. COOLEY | 1-70 | CHECKED BY | | | | | | | | SHEET 1 OF 1 PLAN NO. L-100 |