R-1638 COMMERCIAL BLUEPRINT SERVICE 5-69

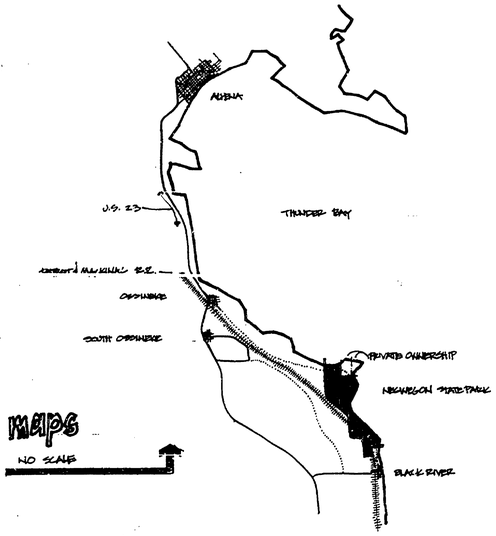

1. vicinity maps

NO SCALE

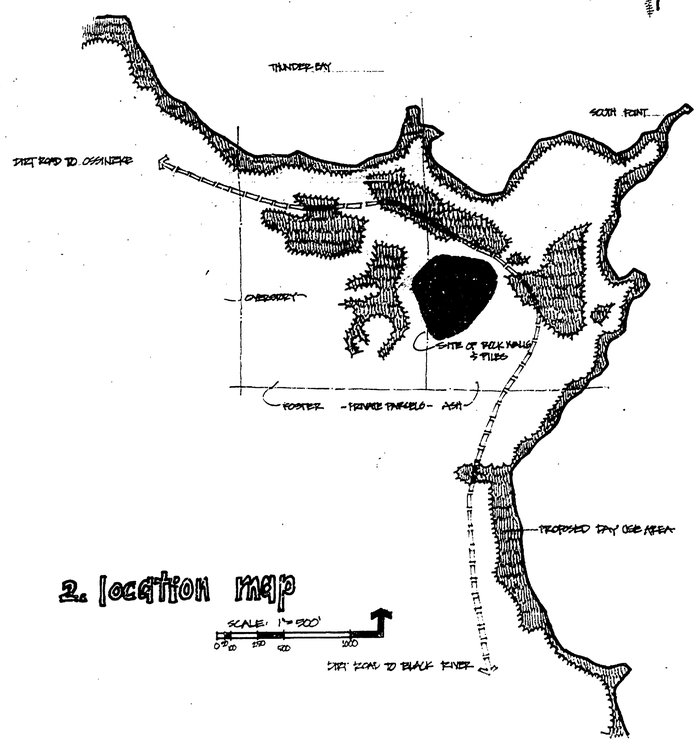

2. location map

SCALE: 1" = 800'

0 200 400 800

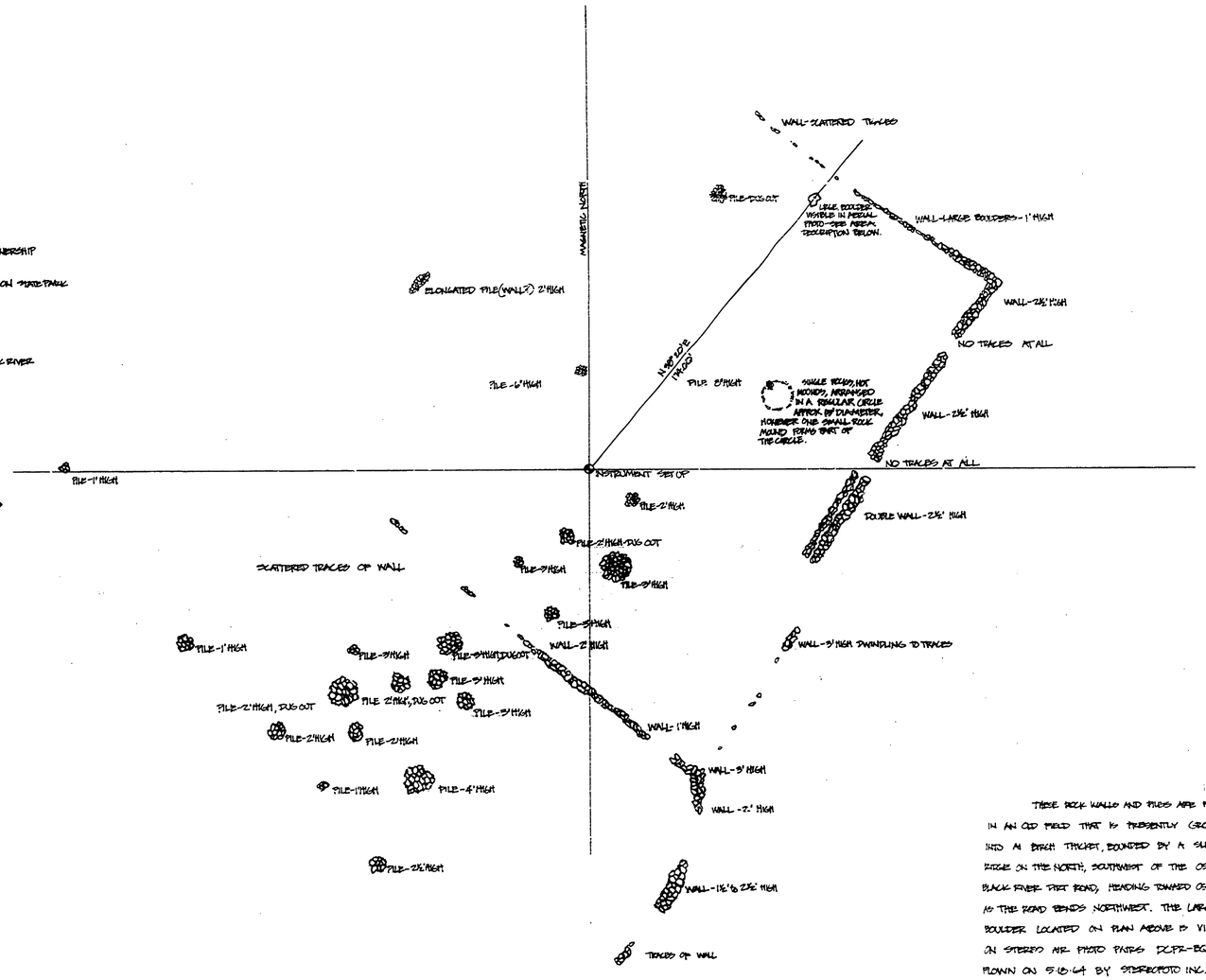

3. plan of rock walls & piles

SCALE: 1" = 30'

0 10 20 30 40

THESE ROCK WALLS AND PILES ARE FOUND IN AN OLD FIELD THAT IS PRESENTLY GROWING INTO AN BIRCH THICKET, BOUNDED BY A SLIGHT RIDGE ON THE NORTH, SOUTHWEST OF THE OSSINEKE-BLACK RIVER DIRT ROAD, HEADING TOWARD OSSINEKE AS THE ROAD BENDS NORTHWEST. THE LARGE BOULDER LOCATED ON PLAN ABOVE IS VISIBLE ON STEREO AIR PHOTO PAIRS DCPR-BQ-35,6 FLOWN ON 5-16-64 BY STEREOPTO INC., LANSING, MICHIGAN. FIELD NOTES FOR SURVEY ARE IN NEGAUNEE S.P. FOLDER IN PARKS DIVISION.

SURVEYED BY MAHERTY & KESSLER	10-13-70	DRAWN BY MAHERTY	10-26-70	NO.	DATE	BY	REVISIONS	NO.	DATE	BY	REVISIONS	MICHIGAN DEPARTMENT OF NATURAL RESOURCES	LOCATION OF ROCK WALLS & PILES AT N.S.P. SHEET TITLE
DESIGNED BY		CHECKED BY		1.				3.					
	DATE		DATE	2.				4.					

AREA OR PARK NEGAUNEE STATE PARK

PROJECT DEVELOPMENT PLAN SITE WORK

PROJECT NO.

SHEET 1 OF 1

PLAN NO. R-5