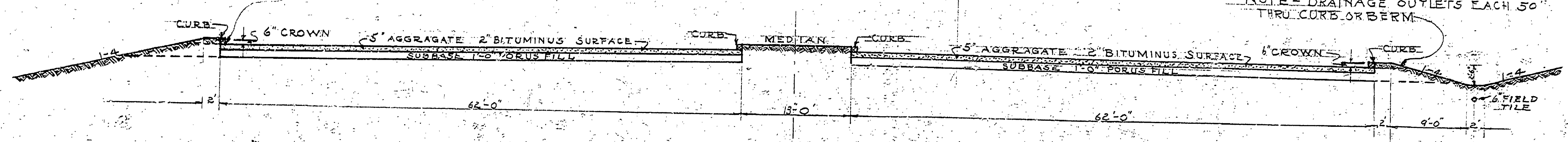


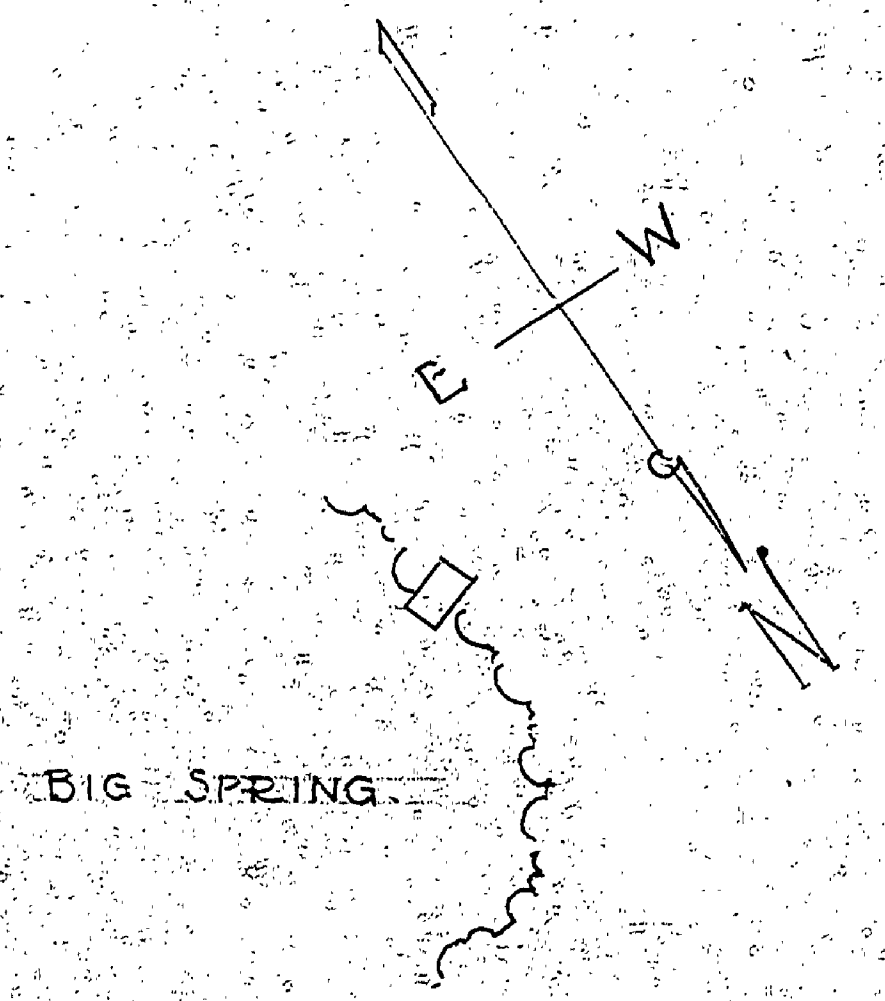
DRAWN BY L. E. L.	TRACED BY ARCHITECTURAL	REVIEWED BY SECTIONS	DATE	APPROVED BY	NO.	DATE	BY	REVISIONS
CHECKED BY ENGINEERING	J.I.R.	6-13-58	J.I.R.	6-13-58	1			
DATE	6-13-58	OF DESIGN	6-13-58	DATE	12-15-58			

NOTE - DRAINAGE OUTLETS EACH 50'

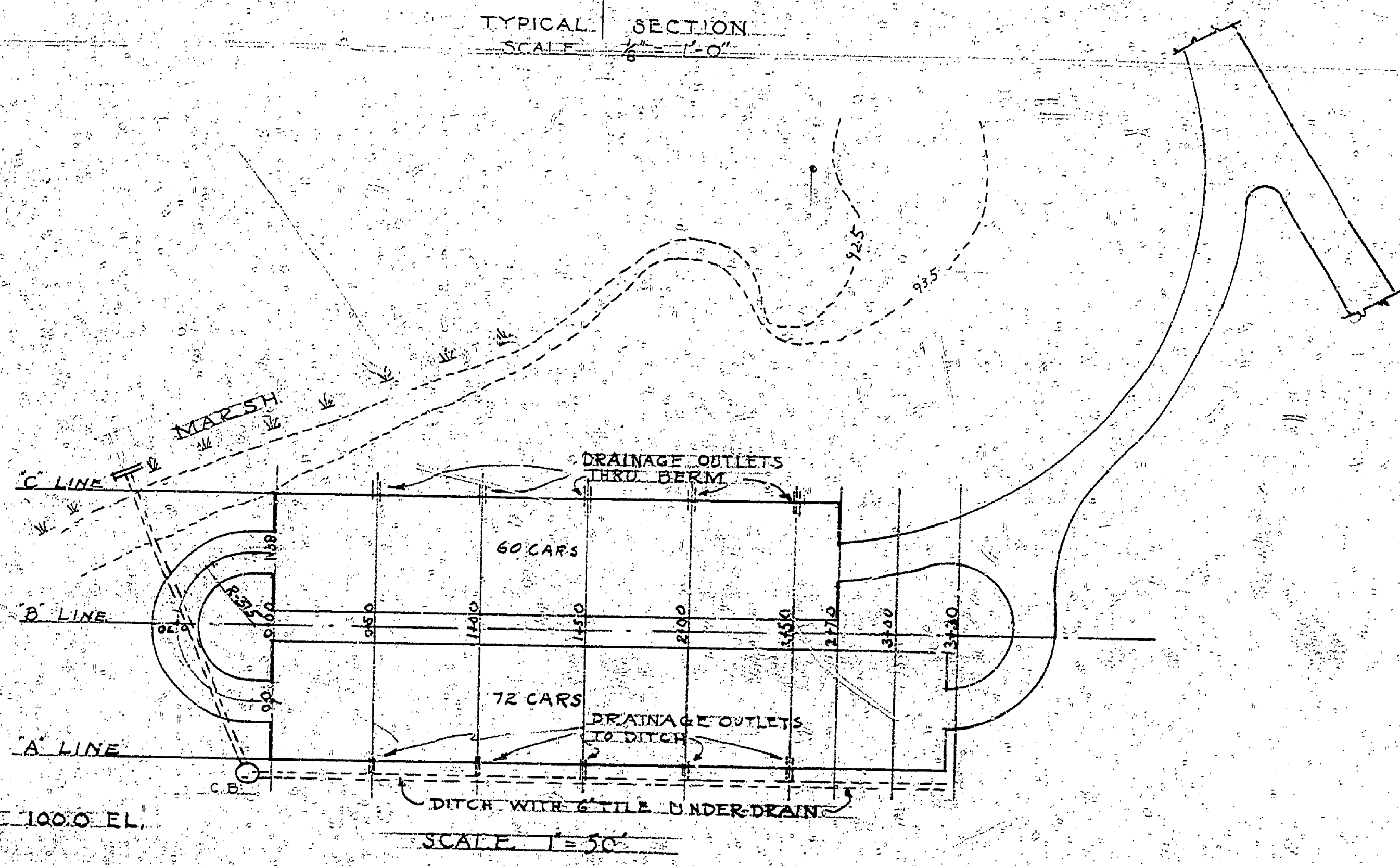


NOTE - DRAINAGE OUTLETS EACH 50' THRU CURB OR BERM

TYPICAL SECTION
SCALE 1/2" = 1'-0"

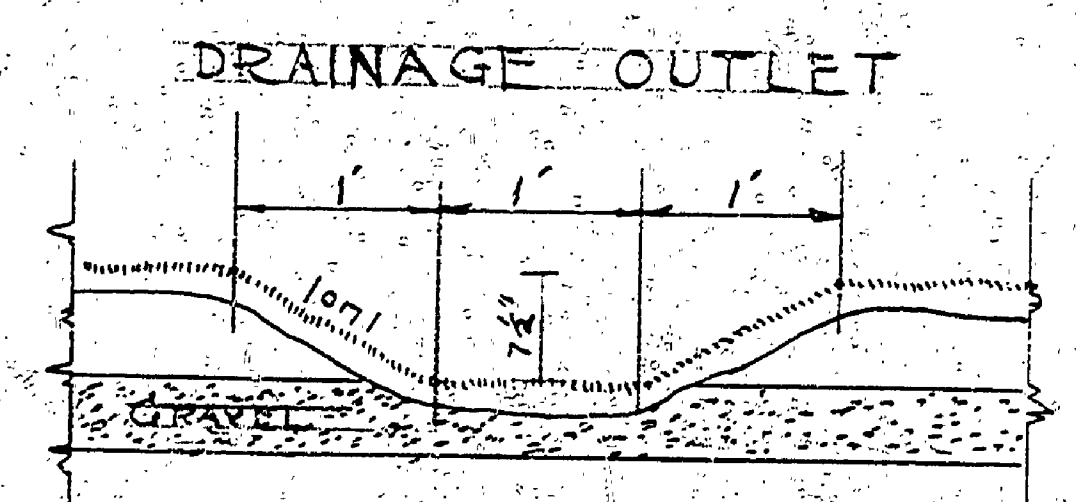


BIG SPRING

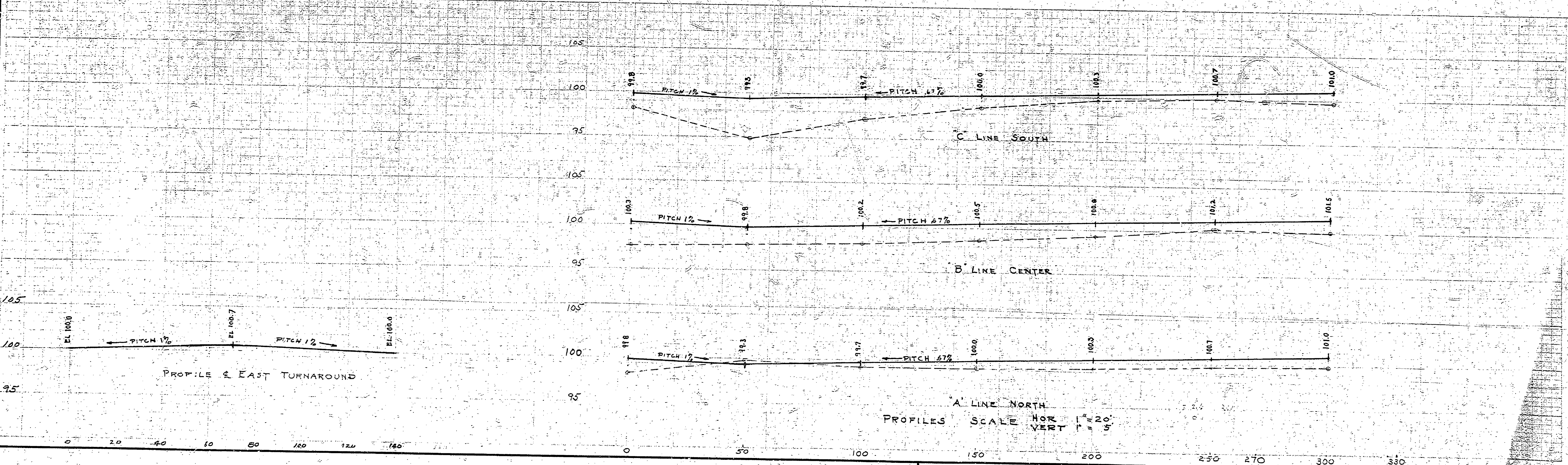


5 M. PORCH OF CONCESSION ASSUMED 100.0 EL.

SCALE 1" = 50'



DRAINAGE OUTLET
SCALE 1" = 1'



PROFILE & EAST TURNAROUND

PROFILES
SCALE HOR 1" = 20'
VERT 1" = 5'

MICHIGAN
DEPARTMENT OF CONSERVATION
PARKS AND RECREATION DIVISION

PALMS BOOK STATE PARK
PLAN 1 PROFILE
PARKING AREA

SHEET NO. 1 OF 2
PLAN NO. L 107