

REVISIONS	NO.	DATE	BY
	1		
	2		
	3		
	4		
	5		
	6		

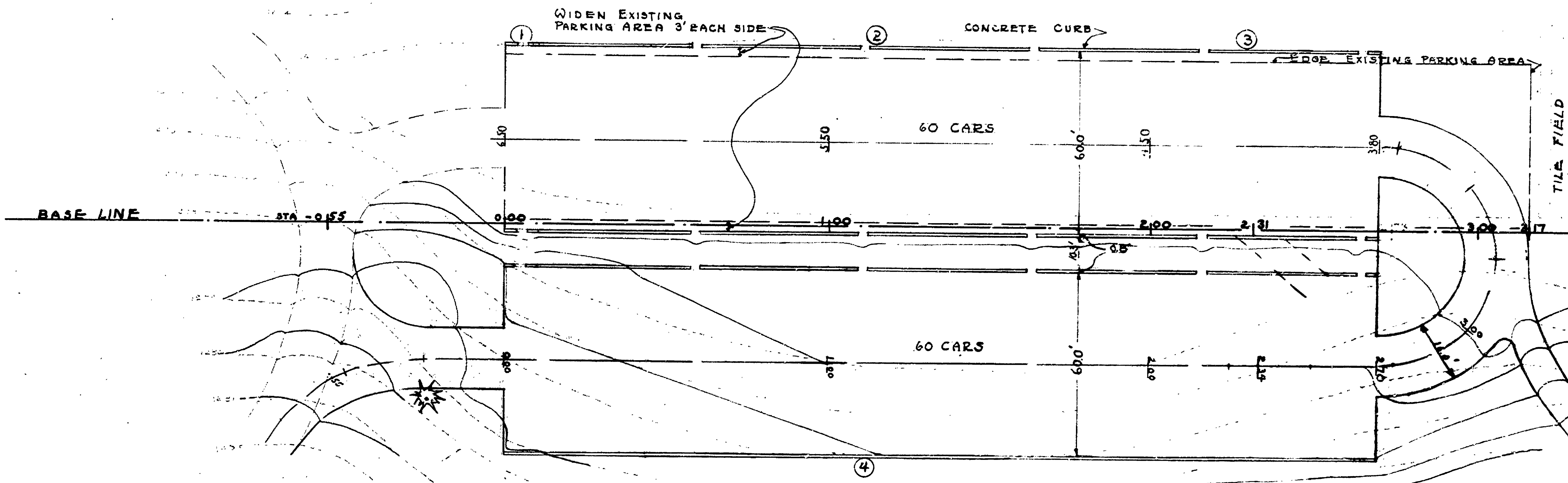
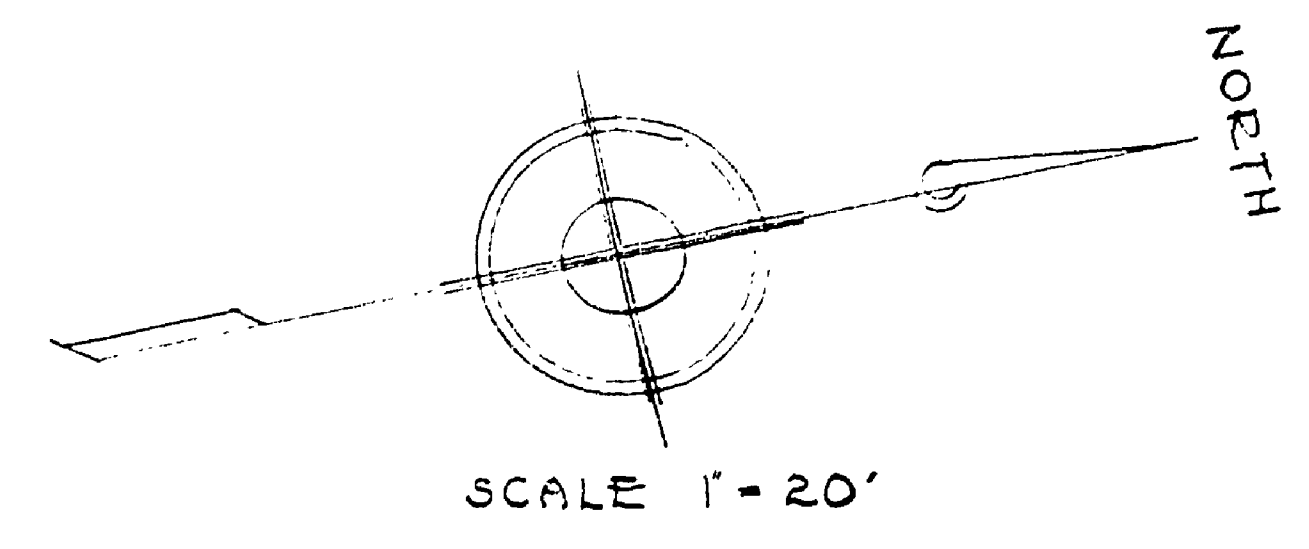
APPROVED BY	DATE
<i>[Signature]</i>	5-23-52
ASSISTANT CHIEF IN CHARGE	
<i>[Signature]</i>	5-23-52
OF DESIGN	
<i>[Signature]</i>	5-23-52


  

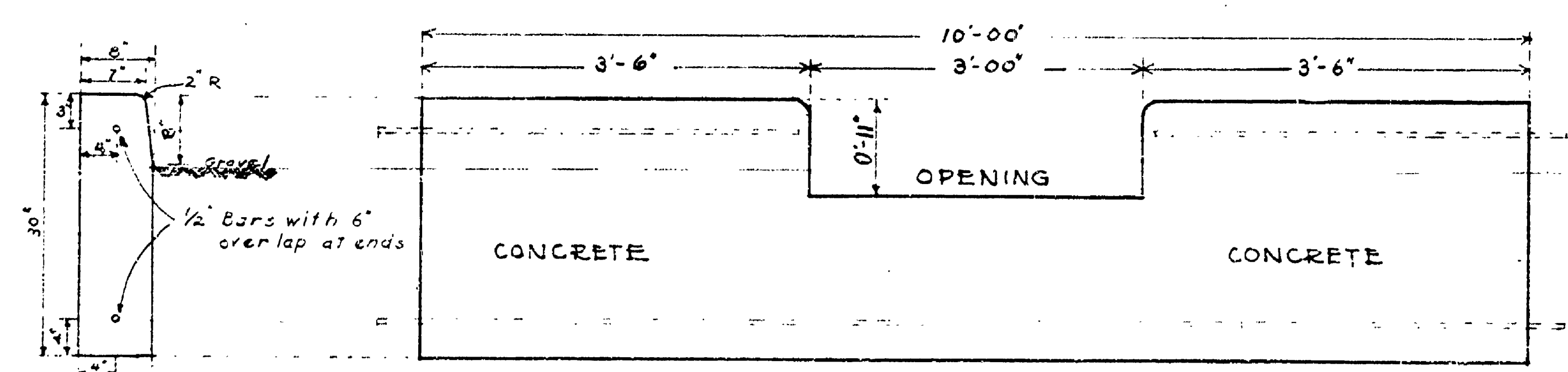
REVIEWED BY SECTIONS	DATE
ARCHITECTURAL	5-23-52
ENGINEERING	5-23-52
LANDSCAPE	5-23-52

DRAWN BY	DATE
<i>[Signature]</i>	MAY 8, 1952



 D.M. 1276.0 (ASSUMED)  
 BOLT IN BASE OF 10" E.I.M.  
 BATHHOUSE FLOOR EL- 1280.2'  
 LAKE LEVEL 1272.7 Nov. 29, 1951.



CURB DETAIL WITH OPENING - POURED IN PLACE - 10' SECTIONS.  
SCALE 1" = 1'

- TEST HOLES**
- 1 4' FILL, 6" SOIL - SAND
  - 2 1 1/2' . . . . .
  - 3 3' . . . . .
  - 4 2 1/2' . . . . .
- NOTE: FILL = SAND - STONE - SOIL.

SCALE 1" = 20'