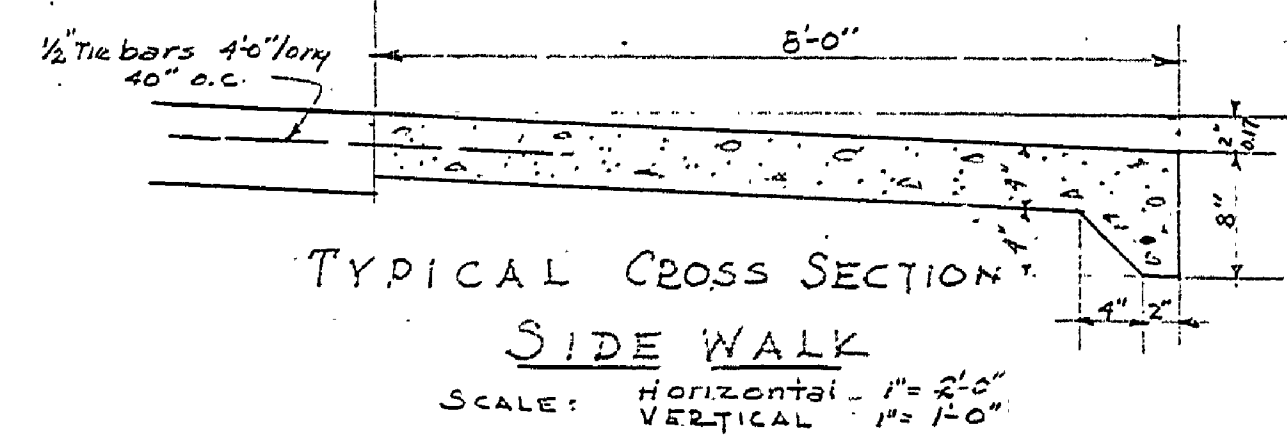
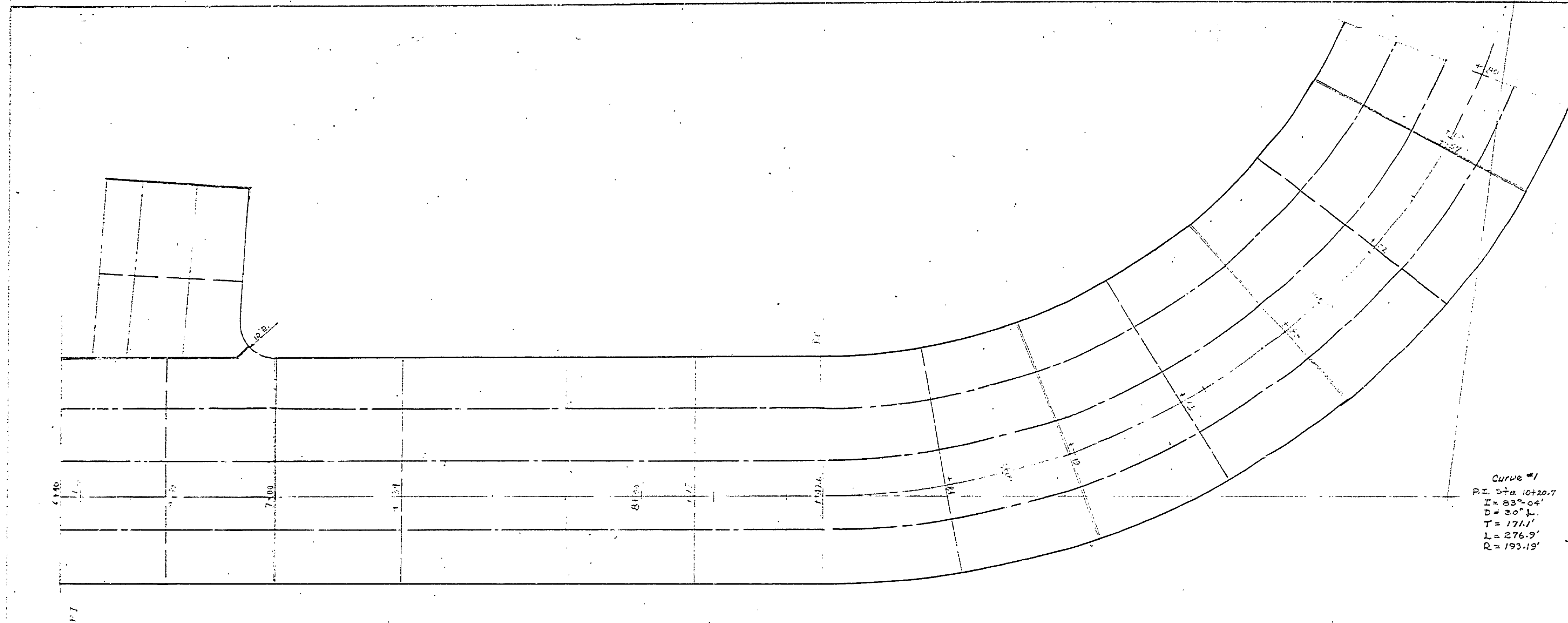


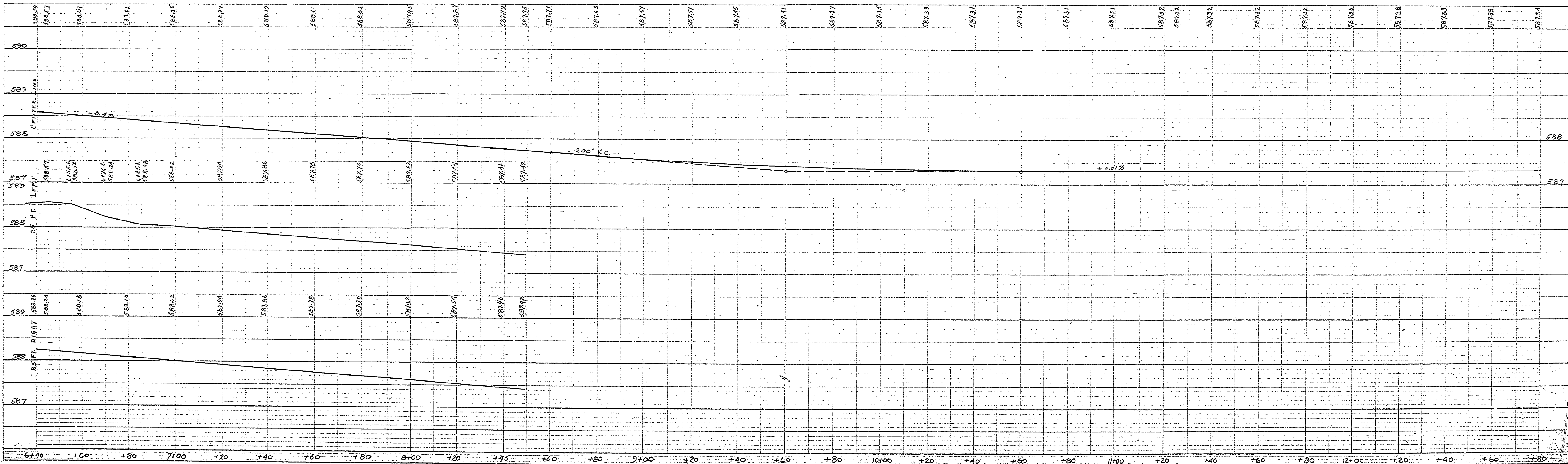
GRAND HAVEN STATE PARK
ROAD PLAN & PROFILE
SHEET 3 of 3

PLAN
DATE: 5/17/56
BY: J.C. Mac Swain
CHECKED: J.C. Mac Swain
APPROVED: J.C. Mac Swain
STATE OF MICHIGAN
DIVISION OF HIGHWAYS

PROFILE
DATE: 5/17/56
BY: J.C. Mac Swain
CHECKED: J.C. Mac Swain
APPROVED: J.C. Mac Swain
STATE OF MICHIGAN
DIVISION OF HIGHWAYS



Curve #1
P.I. = 50+102.7
L = 83+04'
T = 171.1'
L = 276.9'
R = 193+19'



PRINTED IN U.S.A.
ON 100% PAPER STOCK MADE IN U.S.A.

PLATE 1-PLAN-PROFILE B. F. W. STANDARD
LUSHER, DETROIT, CO., CHGO., N.Y.

PRINTED IN U.S.A.
ON 100% PAPER STOCK MADE IN U.S.A.