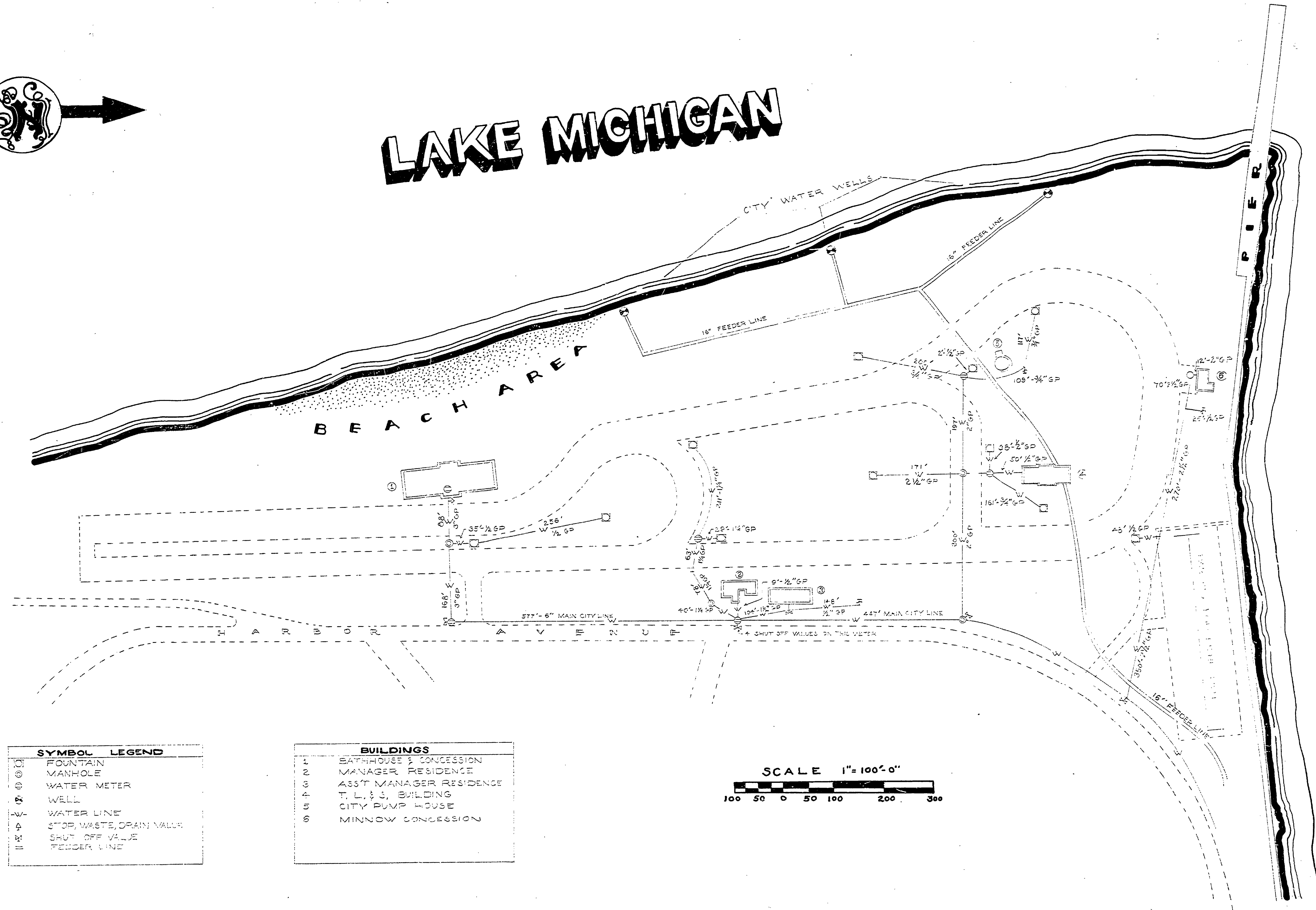



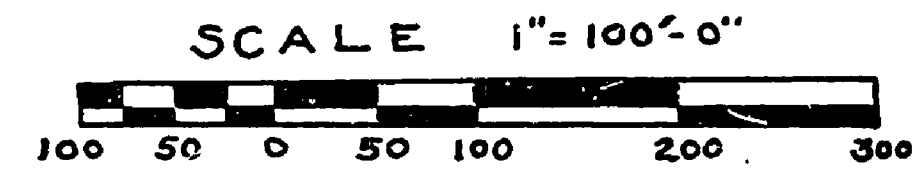
GRAND RIVER CHANNEL

LAKE MICHIGAN



| SYMBOL | LEGEND |
|--------|--------------------------|
| ⊙ | FOUNTAIN |
| ⊕ | MANHOLE |
| ⊙ | WATER METER |
| ⊕ | WELL |
| — | WATER LINE |
| — | STOP, WASTE, DRAIN VALVE |
| — | SHUT OFF VALVE |
| — | FEEDER LINE |

| BUILDINGS | |
|-----------|-------------------------|
| 1 | BATHHOUSE & CONCESSION |
| 2 | MANAGER RESIDENCE |
| 3 | ASS'T MANAGER RESIDENCE |
| 4 | T. L. & S. BUILDING |
| 5 | CITY PUMP HOUSE |
| 6 | MINNOW CONCESSION |



| DESIGNED BY | DATE | REVIEWED | DATE | APPROVED | DATE | NO. | DATE | BY | REVISIONS | DATE | BY |
|-------------|------|---------------|------|----------|------|-----|------|----|-----------|------|----|
| MURRAY | | ARCHITECTURAL | | | | 1 | | | 4 | | |
| | | ENGINEERING | | | | 2 | | | 5 | | |
| | | LANDSCAPE | | | | 3 | | | 6 | | |

GRAND HAVEN STATE PARK

MICHIGAN DEPARTMENT OF CONSERVATION
PARKS AND RECREATION DIVISION

GRAND HAVEN STATE PARK
UTILITY MAP
WATER DISTRIBUTION

SHEET NO. 2 OF 3

PLAN NO. U-1